



Gearsy Corridor Bus Rapid Transit Project

APPENDIX D: PLAN DRAWINGS OF THE BUILD ALTERNATIVES

FINAL ENVIRONMENTAL IMPACT REPORT
(EIR)



SAN FRANCISCO COUNTY TRANSPORTATION AUTHORITY

IN PARTNERSHIP WITH



SFMTA
Municipal
Transportation
Agency

November 2016

APPENDIX D

Plan Drawings of the Build Alternatives

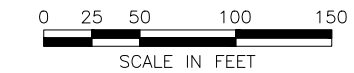
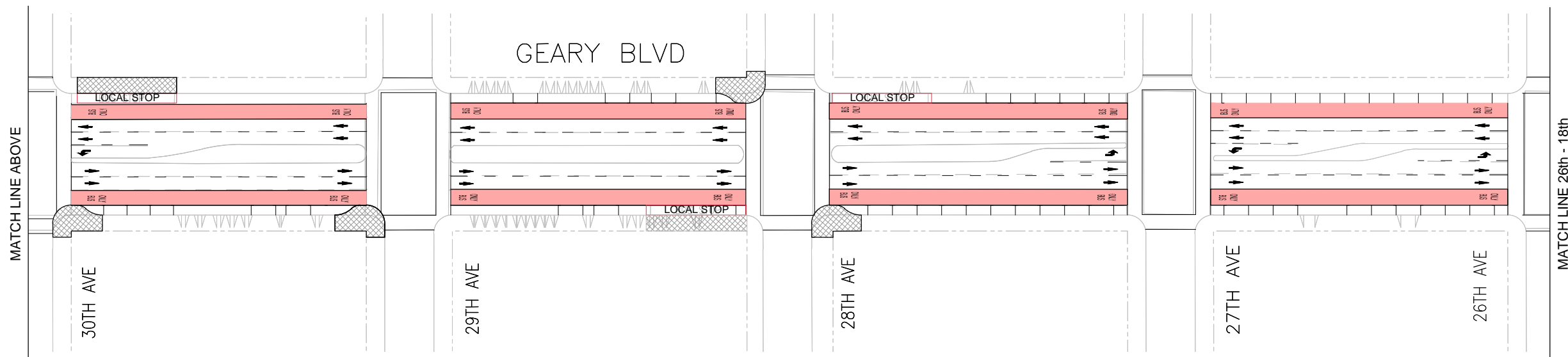
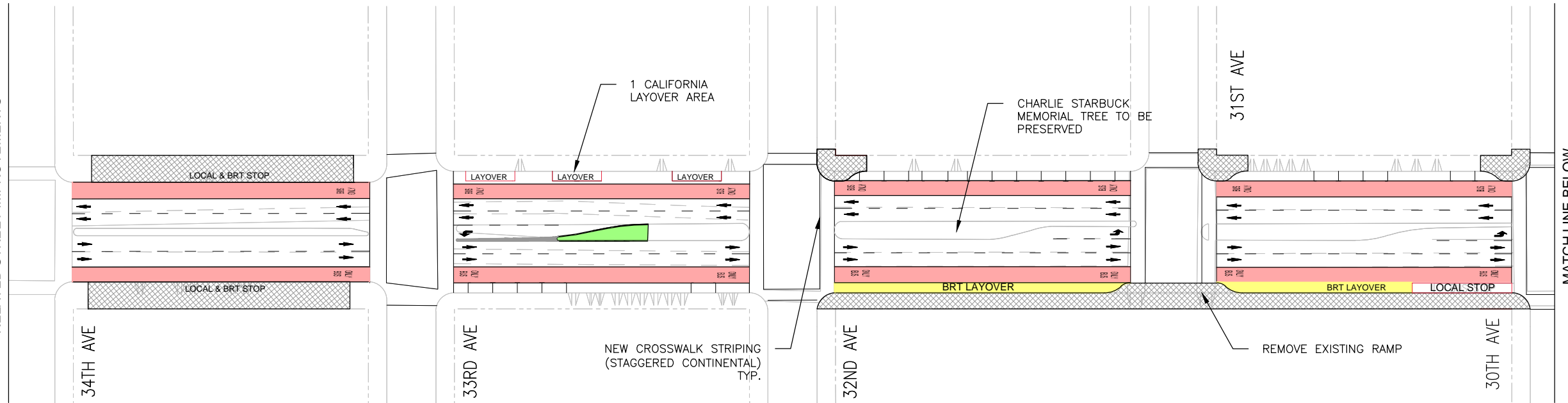
Plan Drawings of Alternative 2

LEGEND:

- BUS-ONLY LANE
- BRT BUS BULB
- MEDIAN PLATFORM
- LOCAL BUS BULB
- MEDIAN
- LANDSCAPING
- CURBSIDE LOCAL STOP
- SIDEWALK IMPROVEMENT
-
- PEDESTRIAN CROSSING BULB
-
- STRIPED BUFFER



LIMIT OF BRT RELATED STREET IMPROVEMENTS



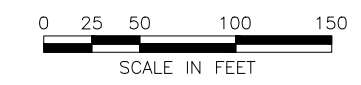
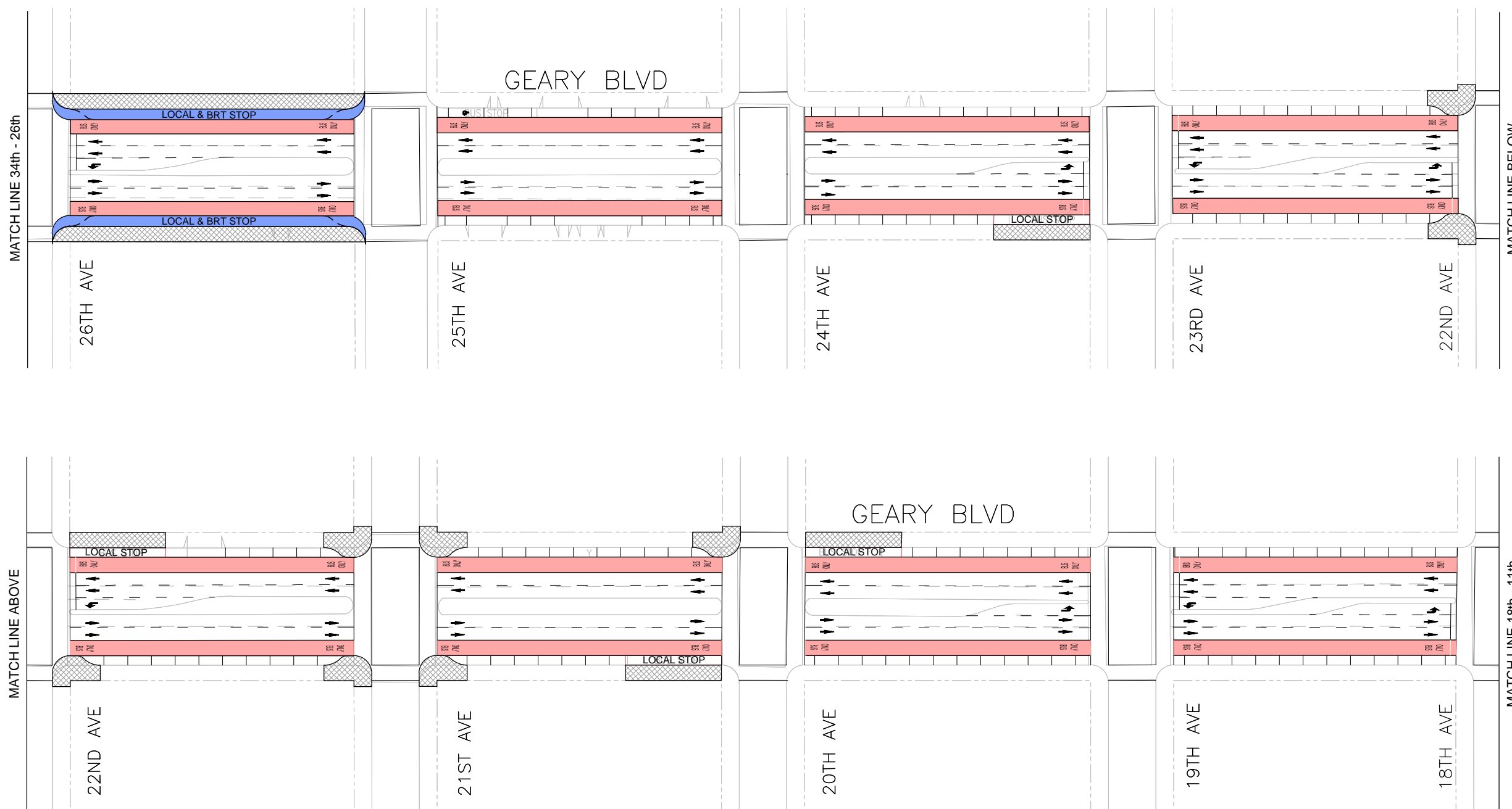
ALTERNATIVE - 2: 34th AVENUE to 26th AVENUE
GEARY CORRIDOR BUS RAPID TRANSIT PROJECT

PRELIMINARY NOT FOR CONSTRUCTION

| | | | | | |
|-----------|----------------------|---------------|----------|----|----|
| Des: C.H. | Date: AUGUST 9, 2016 | Scale: 1"=50' | Sheet: 1 | of | 13 |
| Dwn: C.H. | | | | | |

LEGEND:

- BUS-ONLY LANE
- BRT BUS BULB
- MEDIAN PLATFORM
- LOCAL BUS BULB
- MEDIAN
- LANDSCAPING
- CURBSIDE LOCAL STOP
- SIDEWALK IMPROVEMENT
-
- PEDESTRIAN CROSSING BULB
-
- STRIPED BUFFER



ALTERNATIVE - 2: 26th AVENUE to 18th AVENUE

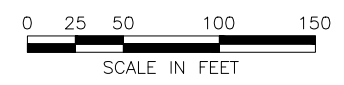
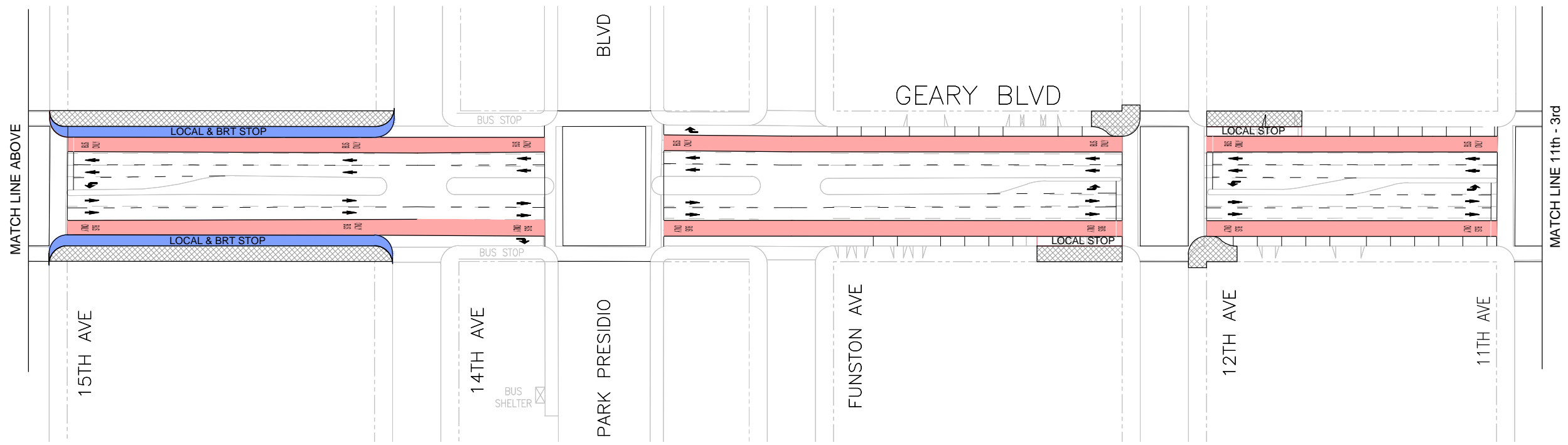
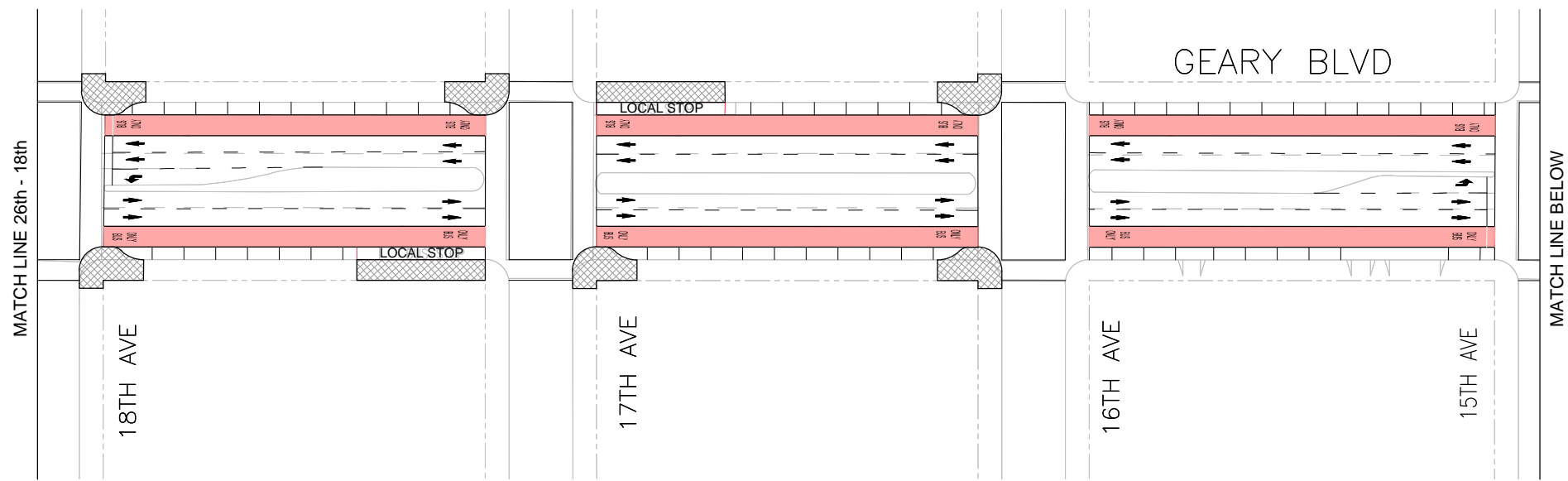
GEARY CORRIDOR BUS RAPID TRANSIT PROJECT

PRELIMINARY NOT FOR CONSTRUCTION

| | | | | | |
|-----------|----------------------|---------------|----------|----|----|
| Des: C.H. | Date: AUGUST 9, 2016 | Scale: 1"=50' | Sheet: 2 | of | 13 |
| Dwn: C.H. | | | | | |

LEGEND:

- BUS-ONLY LANE
- BRT BUS BULB
- MEDIAN PLATFORM
- LOCAL BUS BULB
- MEDIAN
- LANDSCAPING
- CURBSIDE LOCAL STOP
- SIDEWALK IMPROVEMENT
-
- PEDESTRIAN CROSSING BULB
-
- STRIPED BUFFER



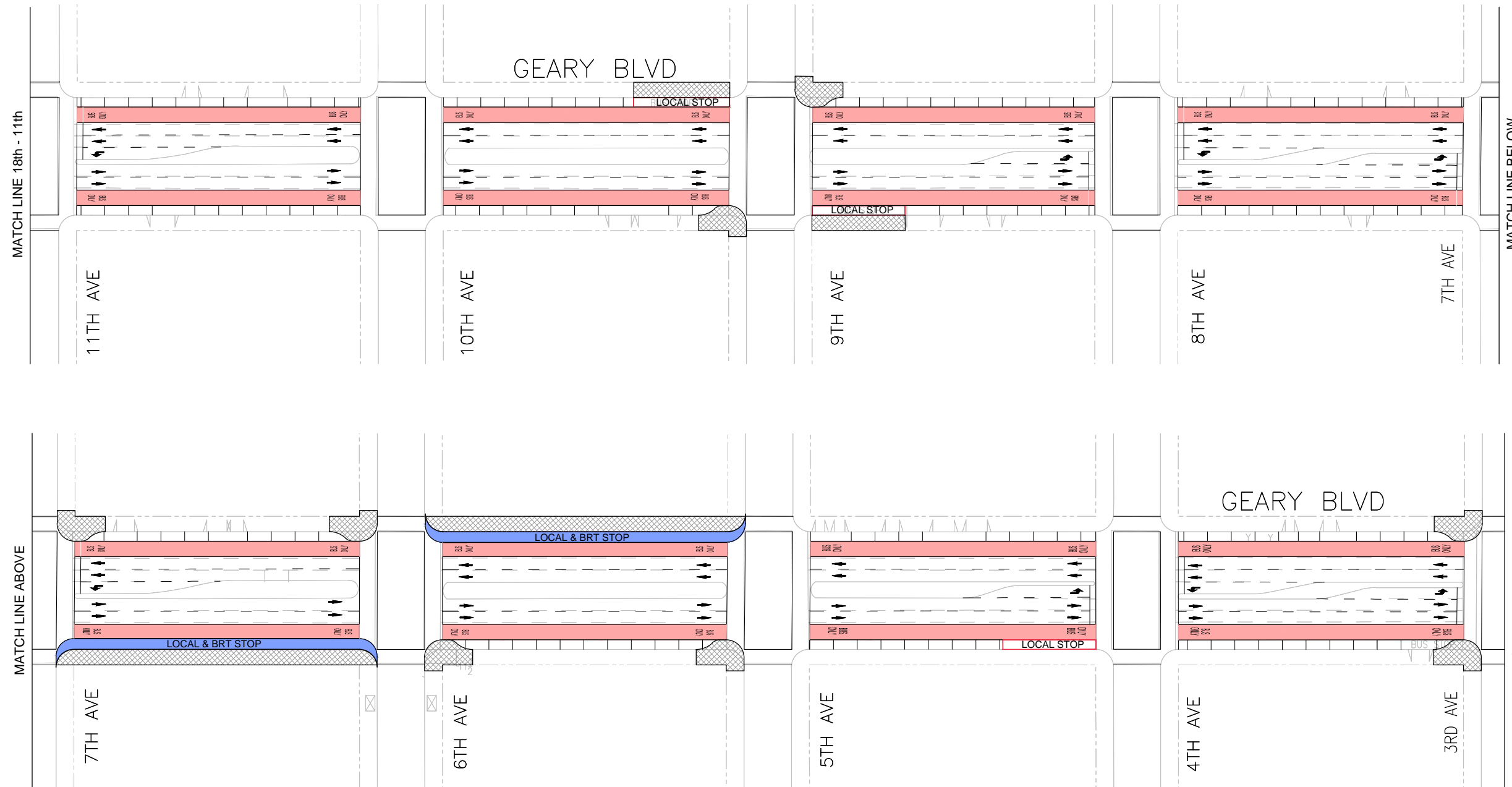
ALTERNATIVE - 2: 18th AVENUE to 11th AVENUE
GEARY CORRIDOR BUS RAPID TRANSIT PROJECT

PRELIMINARY NOT FOR CONSTRUCTION

| | | | | | |
|-----------|----------------------|---------------|-----------------|----|-----------|
| Des: C.H. | Date: AUGUST 9, 2016 | Scale: 1"=50' | Sheet: 3 | of | 13 |
| Dwn: C.H. | | | | | |

LEGEND:

- BUS-ONLY LANE
- BRT BUS BULB
- MEDIAN PLATFORM
- LOCAL BUS BULB
- MEDIAN
- LANDSCAPING
- CURBSIDE LOCAL STOP
- SIDEWALK IMPROVEMENT
- PEDESTRIAN CROSSING BULB
- STRIPED BUFFER











ALTERNATIVE - 2: 11th AVENUE to 3rd AVENUE
GEARY CORRIDOR BUS RAPID TRANSIT PROJECT




PRELIMINARY NOT FOR CONSTRUCTION

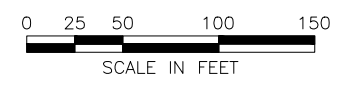
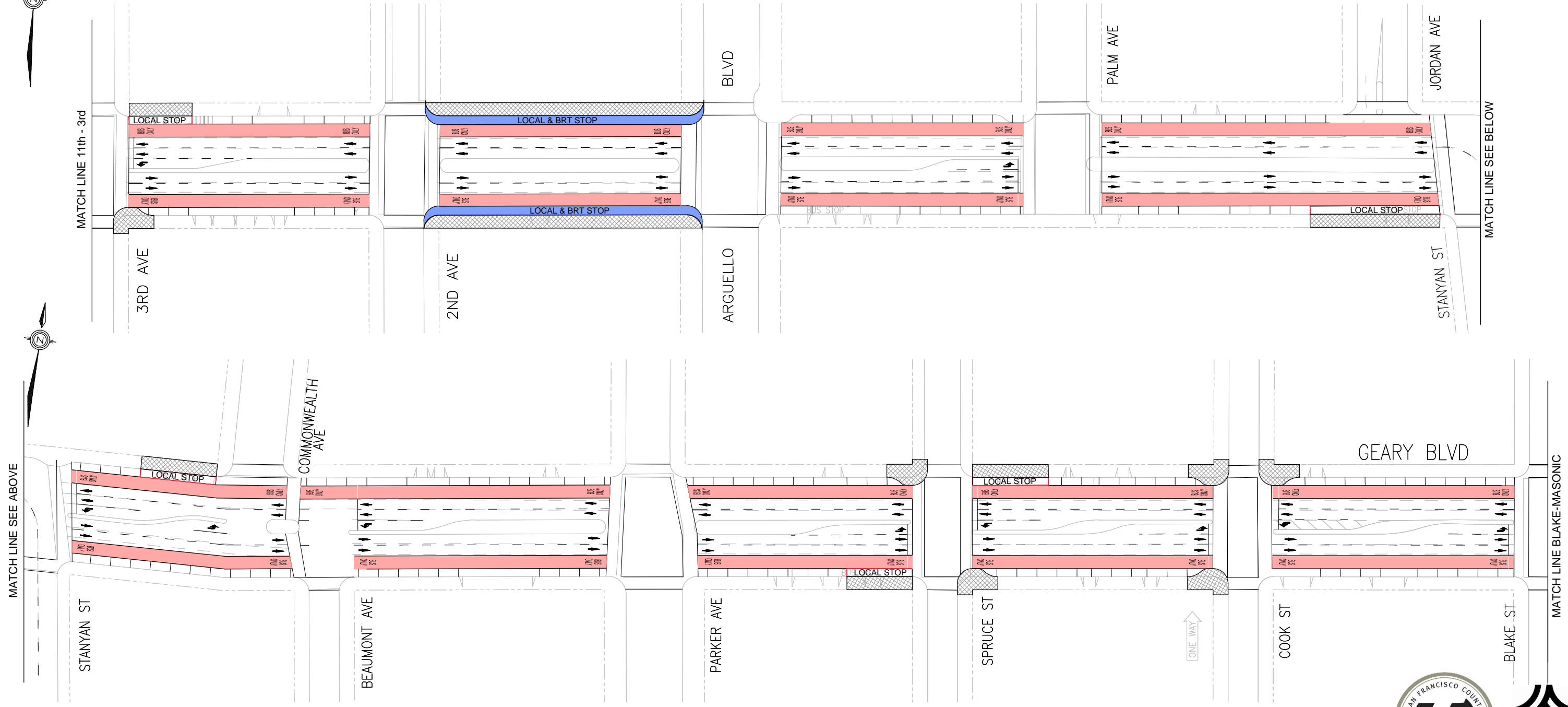
| | | | | | |
|-----------|--|----------------------|---------------|----------|-------|
| Des: C.H. | | Date: AUGUST 9, 2016 | Scale: 1"=50' | Sheet: 4 | of 13 |
| Dwn: C.H. | | | | | |

LEGEND:

-  BUS-ONLY LANE
-  BRT BUS BULB
-  MEDIAN PLATFORM
-  LOCAL BUS BULB

-  MEDIAN
-  LANDSCAPING
-  CURBSIDE LOCAL STOP
-  SIDEWALK IMPROVEMENT

-  PEDESTRIAN CROSSING BULB
-  CURBSIDE LOCAL STOP
-  STRIPED BUFFER



ALTERNATIVE - 2: 3rd AVENUE to BLAKE STREET

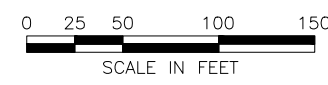
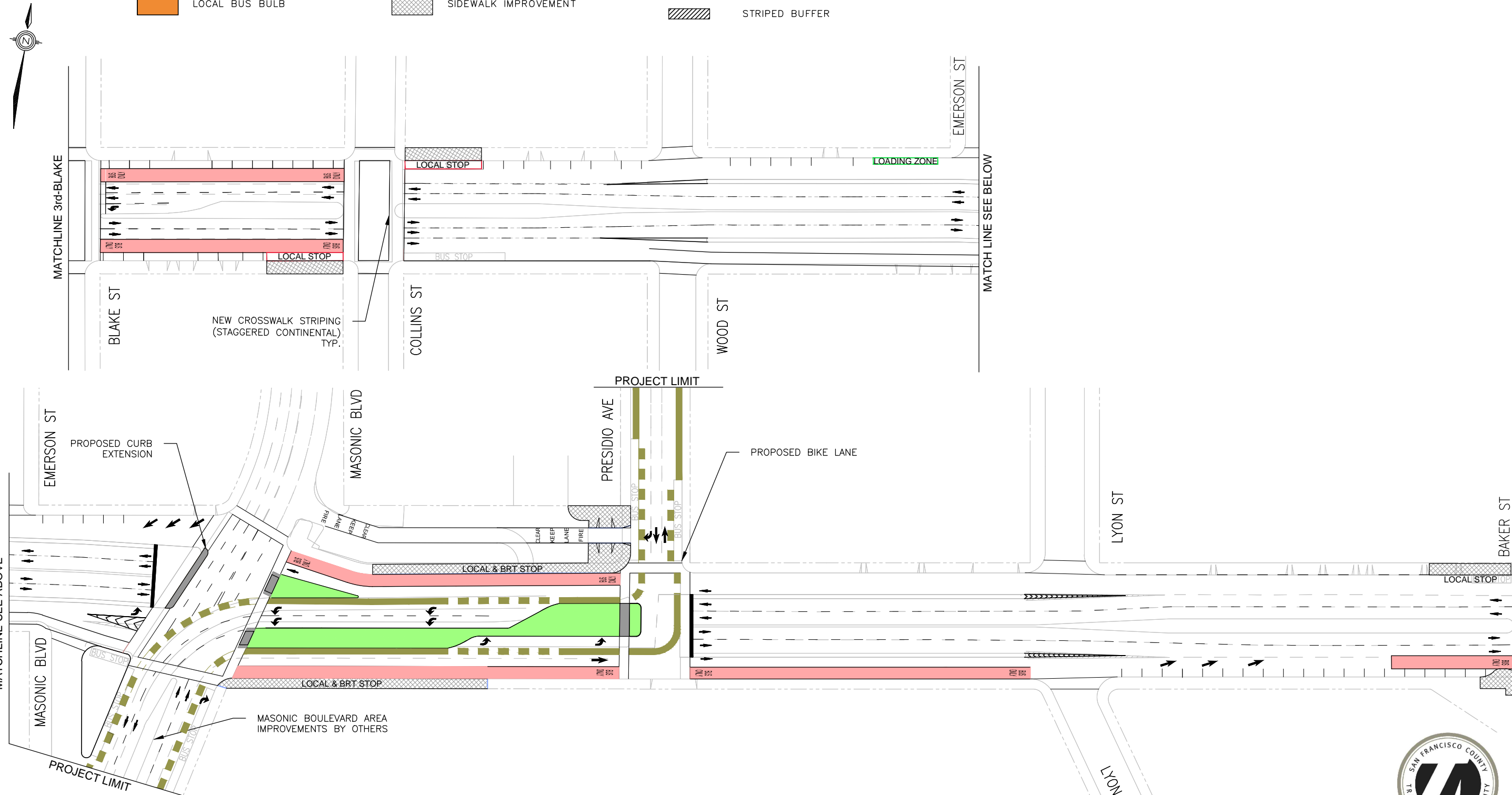
GEARY CORRIDOR BUS RAPID TRANSIT PROJECT

PRELIMINARY NOT FOR CONSTRUCTION

| | | | |
|-----------|----------------------|---------------|----------------|
| Des: C.H. | Date: AUGUST 9, 2016 | Scale: 1"=50' | Sheet: 5 of 13 |
| Dwn: C.H. | | | |

LEGEND:

- BUS-ONLY LANE
- BRT BUS BULB
- MEDIAN PLATFORM
- LOCAL BUS BULB
- MEDIAN
- LANDSCAPING
- CURBSIDE LOCAL STOP
- SIDEWALK IMPROVEMENT
- STRIPED BUFFER
- PEDESTRIAN CROSSING BULB
- STRIPED BUFFER



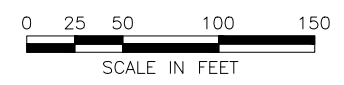
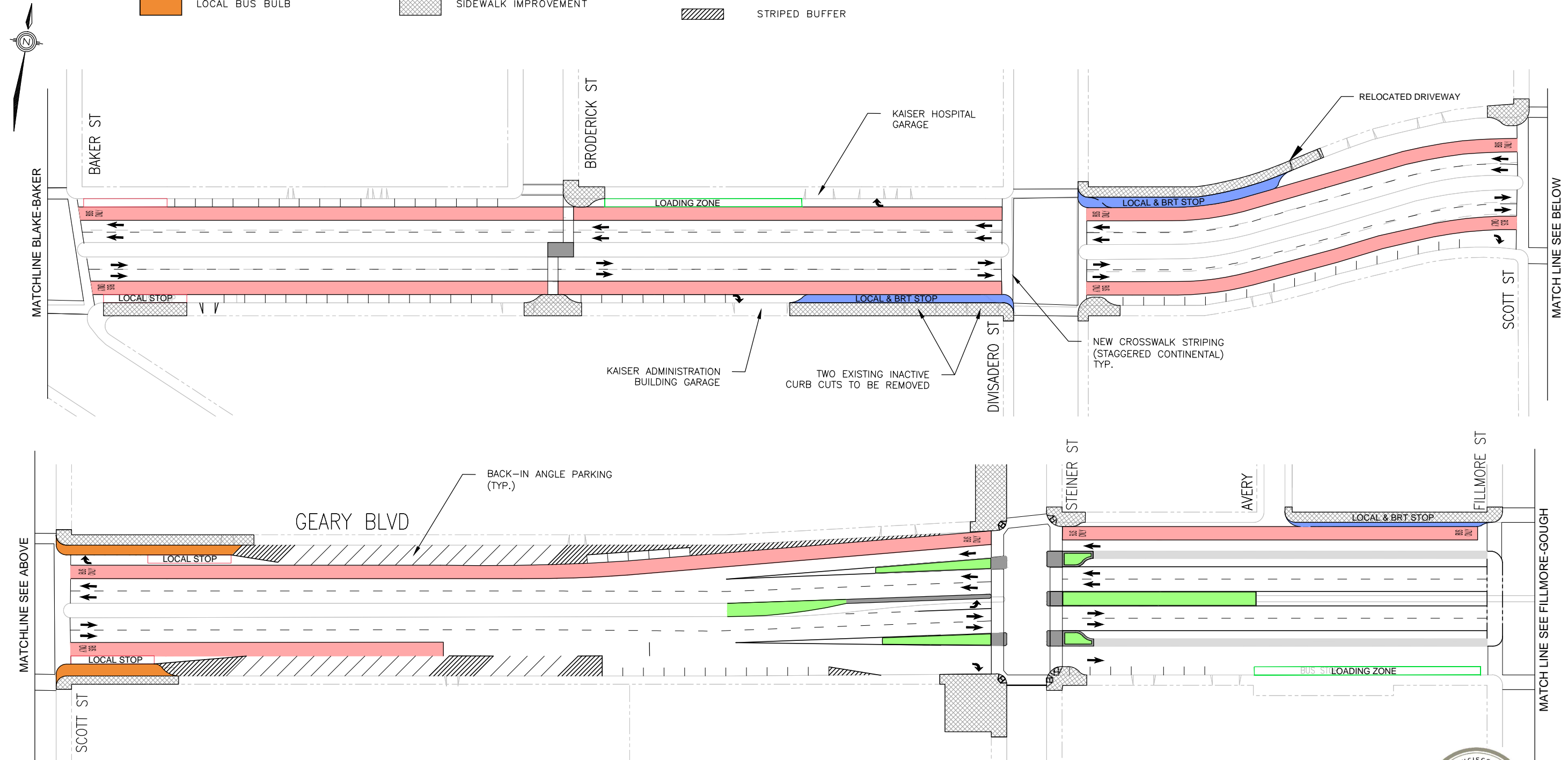
ALTERNATIVE - 2: BLAKE STREET to BAKER STREET
GEARY CORRIDOR BUS RAPID TRANSIT PROJECT

PRELIMINARY NOT FOR CONSTRUCTION

| | | | | |
|-----------|-----------|----------------------|---------------|----------------|
| Des: C.H. | Dwn: C.H. | Date: AUGUST 9, 2016 | Scale: 1"=50' | Sheet: 6 of 13 |
|-----------|-----------|----------------------|---------------|----------------|

LEGEND:

- BUS-ONLY LANE
- BRT BUS BULB
- MEDIAN PLATFORM
- LOCAL BUS BULB
- MEDIAN
- LANDSCAPING
- CURBSIDE LOCAL STOP
- SIDEWALK IMPROVEMENT
- STRIPED BUFFER
- PEDESTRIAN CROSSING BULB
- STRIPED BUFFER



ALTERNATIVE - 2: BAKER STREET to FILLMORE STREET

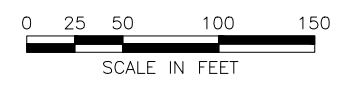
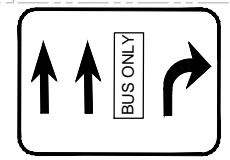
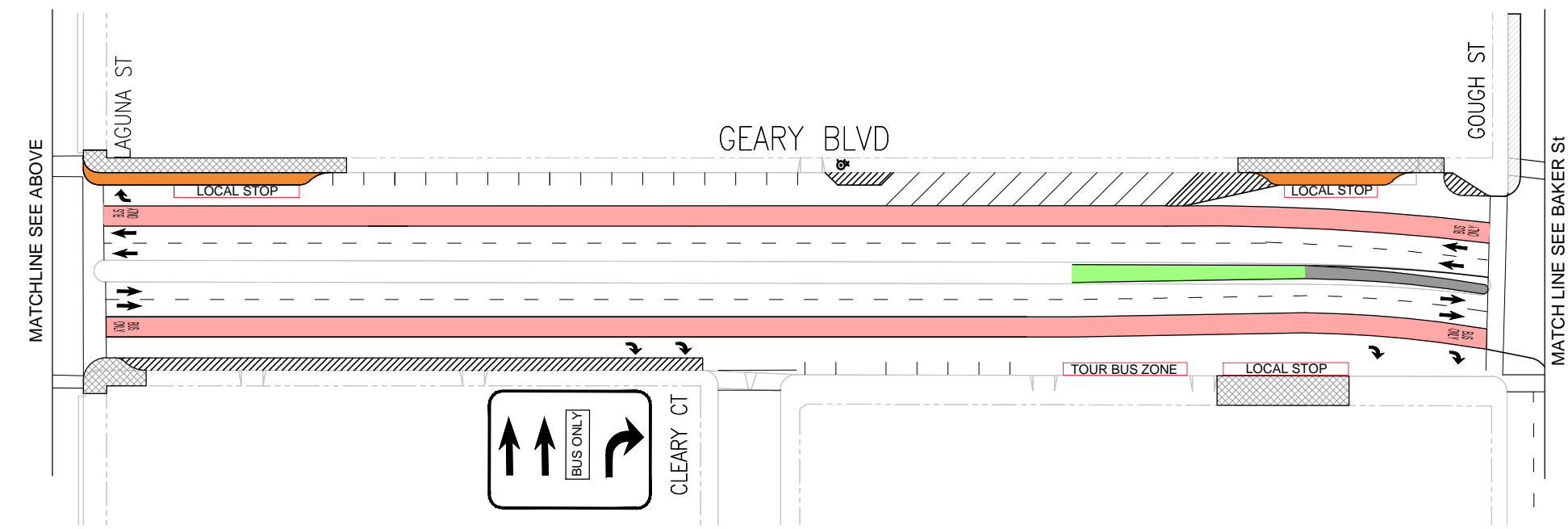
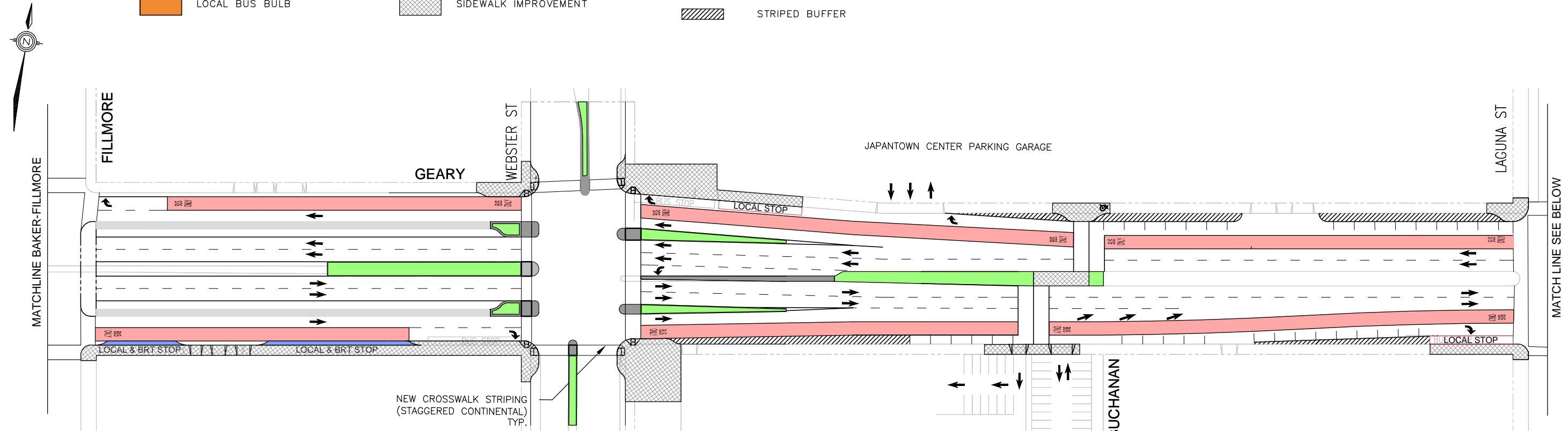
GEARY CORRIDOR BUS RAPID TRANSIT PROJECT

PRELIMINARY NOT FOR CONSTRUCTION

| | | | | | |
|-----------|--|----------------------|---------------|----------|-------|
| Des: C.H. | | Date: AUGUST 9, 2016 | Scale: 1"=50' | Sheet: 7 | of 13 |
| Dwn: C.H. | | | | | |

LEGEND:

- BUS-ONLY LANE
- BRT BUS BULB
- MEDIAN PLATFORM
- LOCAL BUS BULB
- MEDIAN
- LANDSCAPING
- CURBSIDE LOCAL STOP
- SIDEWALK IMPROVEMENT
-
- PEDESTRIAN CROSSING BULB
-
- STRIPED BUFFER



ALTERNATIVE - 2: FILLMORE STREET to GOUGH STREET

GEARY CORRIDOR BUS RAPID TRANSIT PROJECT

PRELIMINARY NOT FOR CONSTRUCTION

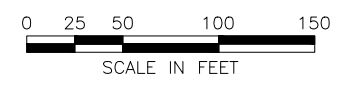
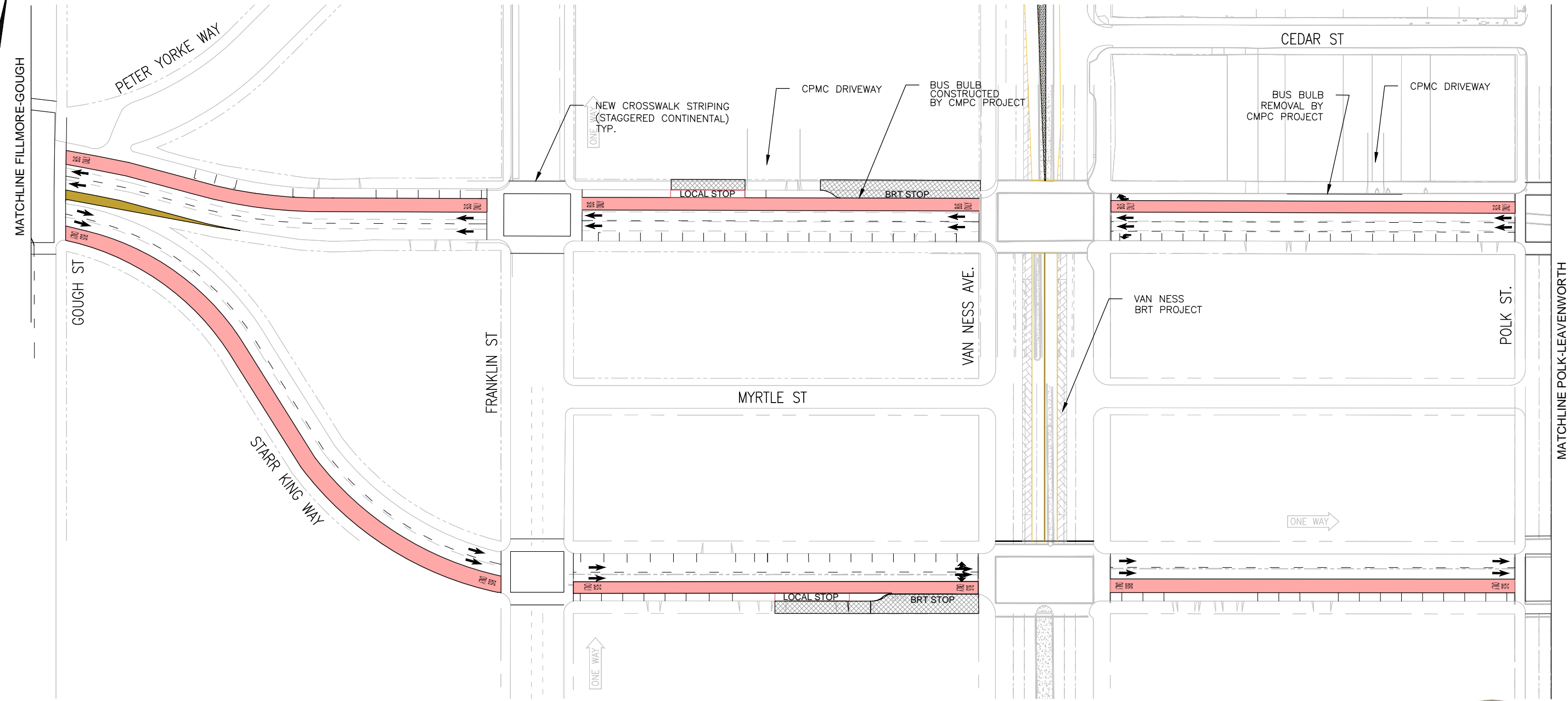

| | | | | | |
|-----------|----------------------|---------------|----------|----|----|
| Des: C.H. | Date: AUGUST 9, 2016 | Scale: 1"=50' | Sheet: 8 | of | 13 |
| Dwn: C.H. | | | | | |

LEGEND:

- BUS-ONLY LANE
- BRT BUS BULB
- MEDIAN PLATFORM
- LOCAL BUS BULB

- MEDIAN
- LANDSCAPING
- CURBSIDE LOCAL STOP
- SIDEWALK IMPROVEMENT

- PEDESTRIAN CROSSING BULB
- STRIPED BUFFER



ALTERNATIVE - 2: GOUGH STREET to POLK STREET

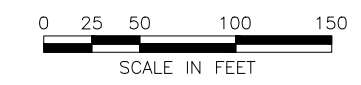
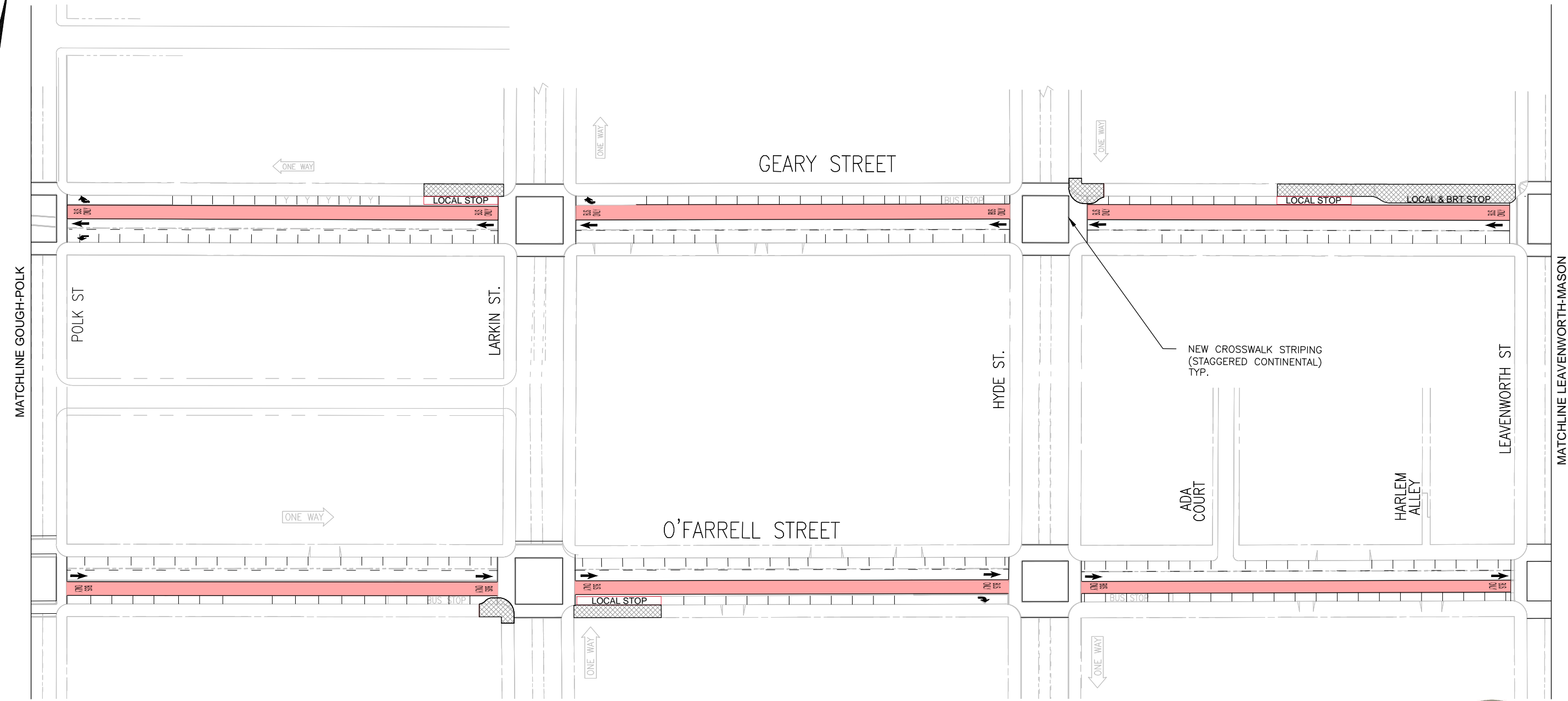
GEARY CORRIDOR BUS RAPID TRANSIT PROJECT

PRELIMINARY NOT FOR CONSTRUCTION

| | | | | | |
|-----------|----------------------|---------------|----------|----|----|
| Des: C.H. | Date: AUGUST 9, 2016 | Scale: 1"=50' | Sheet: 9 | of | 13 |
| Dwn: C.H. | | | | | |

LEGEND:

- BUS-ONLY LANE
- BRT BUS BULB
- MEDIAN PLATFORM
- LOCAL BUS BULB
- MEDIAN
- LANDSCAPING
- CURBSIDE LOCAL STOP
- SIDEWALK IMPROVEMENT
- PEDESTRIAN CROSSING BULB
- STRIPED BUFFER



ALTERNATIVE - 2: POLK STREET-LEAVENWORTH STREET

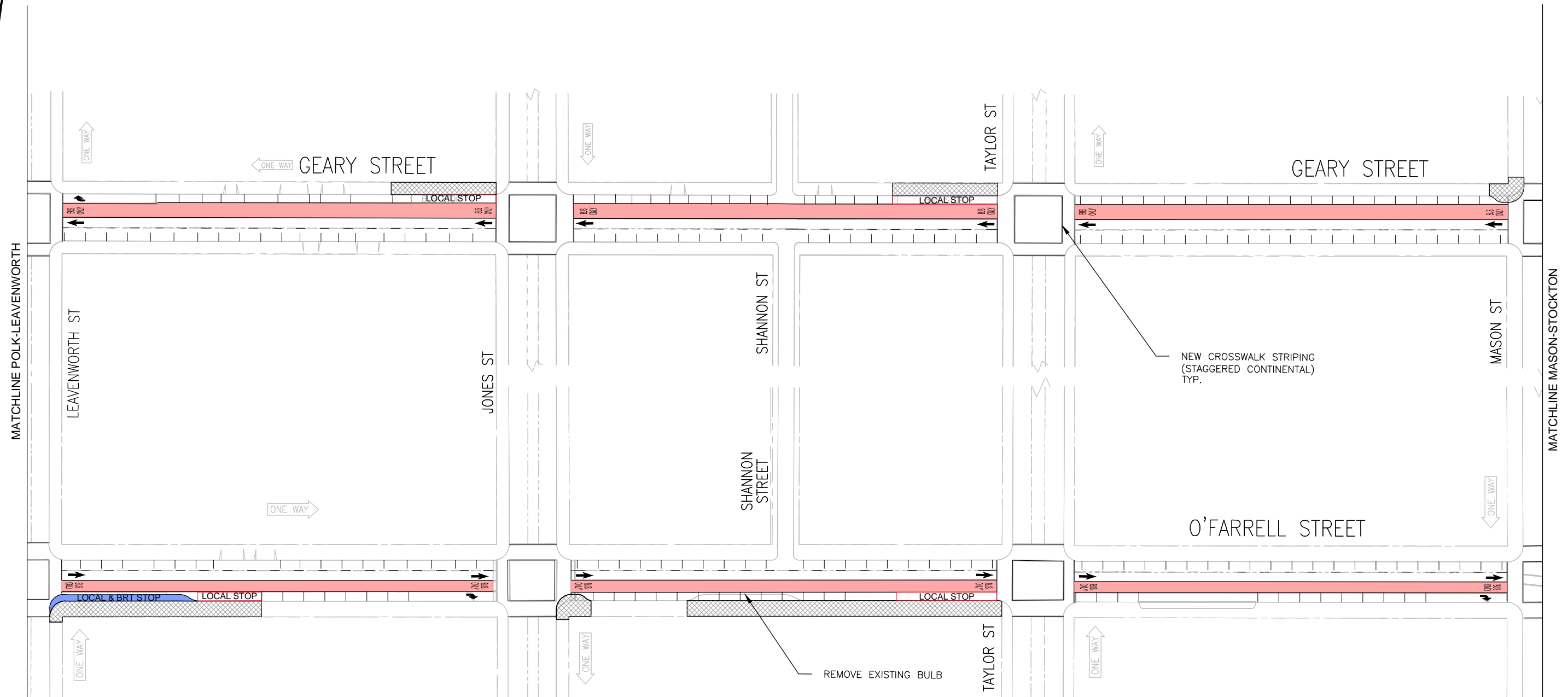
GEARY CORRIDOR BUS RAPID TRANSIT PROJECT

PRELIMINARY NOT FOR CONSTRUCTION

| | | | | | |
|-----------|----------------------|---------------|-----------|----|----|
| Des: C.H. | Date: AUGUST 9, 2016 | Scale: 1"=50' | Sheet: 10 | of | 13 |
| Dwn: C.H. | | | | | |

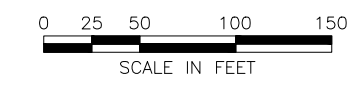
LEGEND:

- BUS-ONLY LANE
- BRT BUS BULB
- MEDIAN PLATFORM
- LOCAL BUS BULB
- MEDIAN
- LANDSCAPING
- CURBSIDE LOCAL STOP
- SIDEWALK IMPROVEMENT
- PEDESTRIAN CROSSING BULB
- STRIPED BUFFER



NEW CROSSWALK STRIPING (STAGGERED CONTINENTAL) TYP.

REMOVE EXISTING BULB



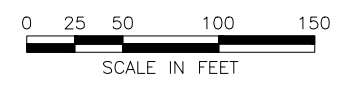
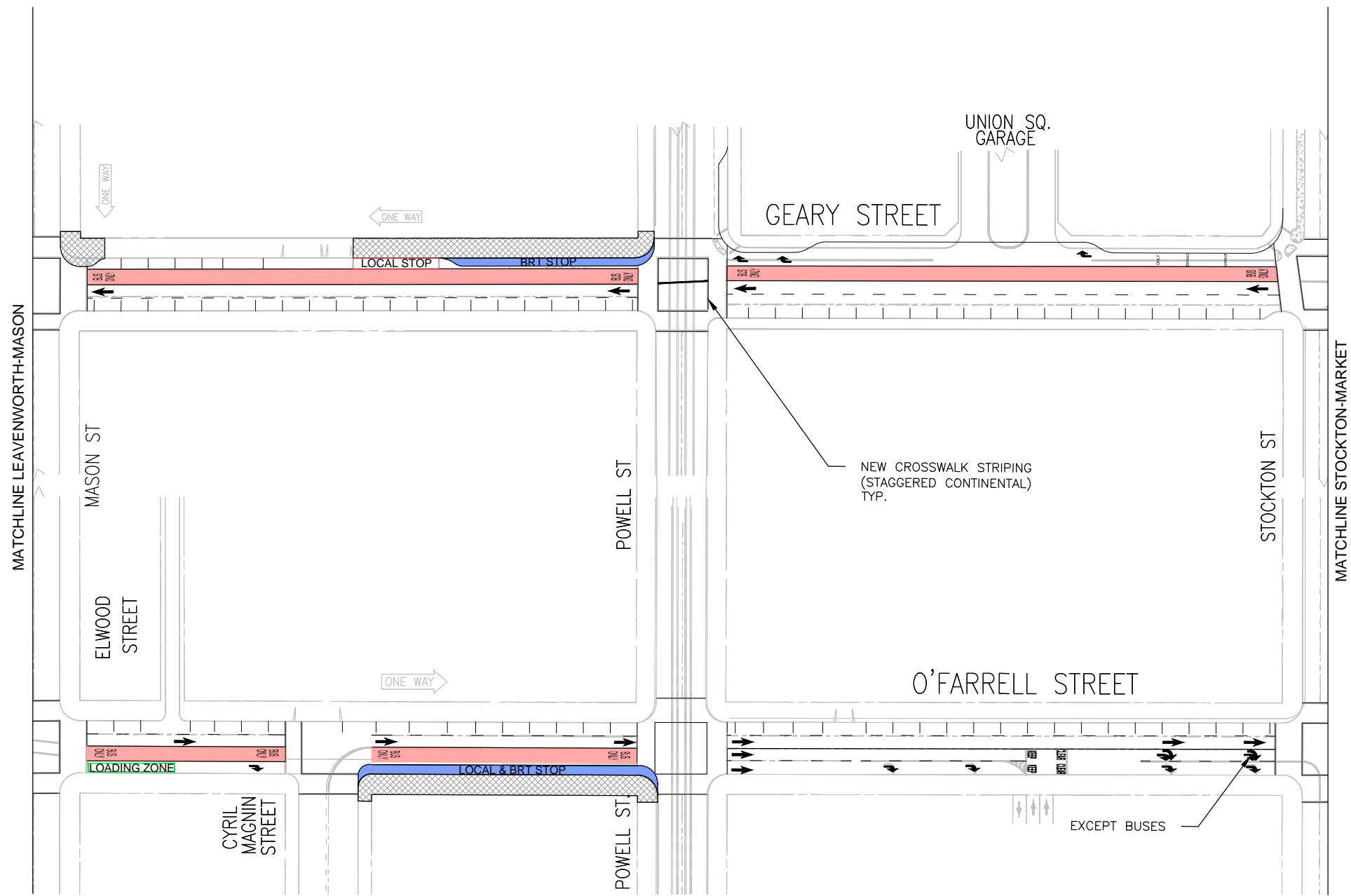
ALTERNATIVE - 2: LEAVENWORTH STREET to MASON STREET GEARY CORRIDOR BUS RAPID TRANSIT PROJECT

PRELIMINARY NOT FOR CONSTRUCTION

| | | | |
|-----------|----------------------|---------------|-----------------|
| Des: C.H. | Date: AUGUST 9, 2016 | Scale: 1"=50' | Sheet: 11 of 13 |
| Dwn: C.H. | | | |

LEGEND:

- BUS-ONLY LANE
- BRT BUS BULB
- MEDIAN PLATFORM
- LOCAL BUS BULB
- MEDIAN
- LANDSCAPING
- CURBSIDE LOCAL STOP
- SIDEWALK IMPROVEMENT
- STRIPED BUFFER
- PEDESTRIAN CROSSING BULB
- STRIPED BUFFER



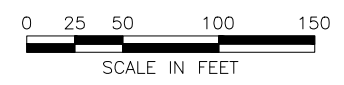
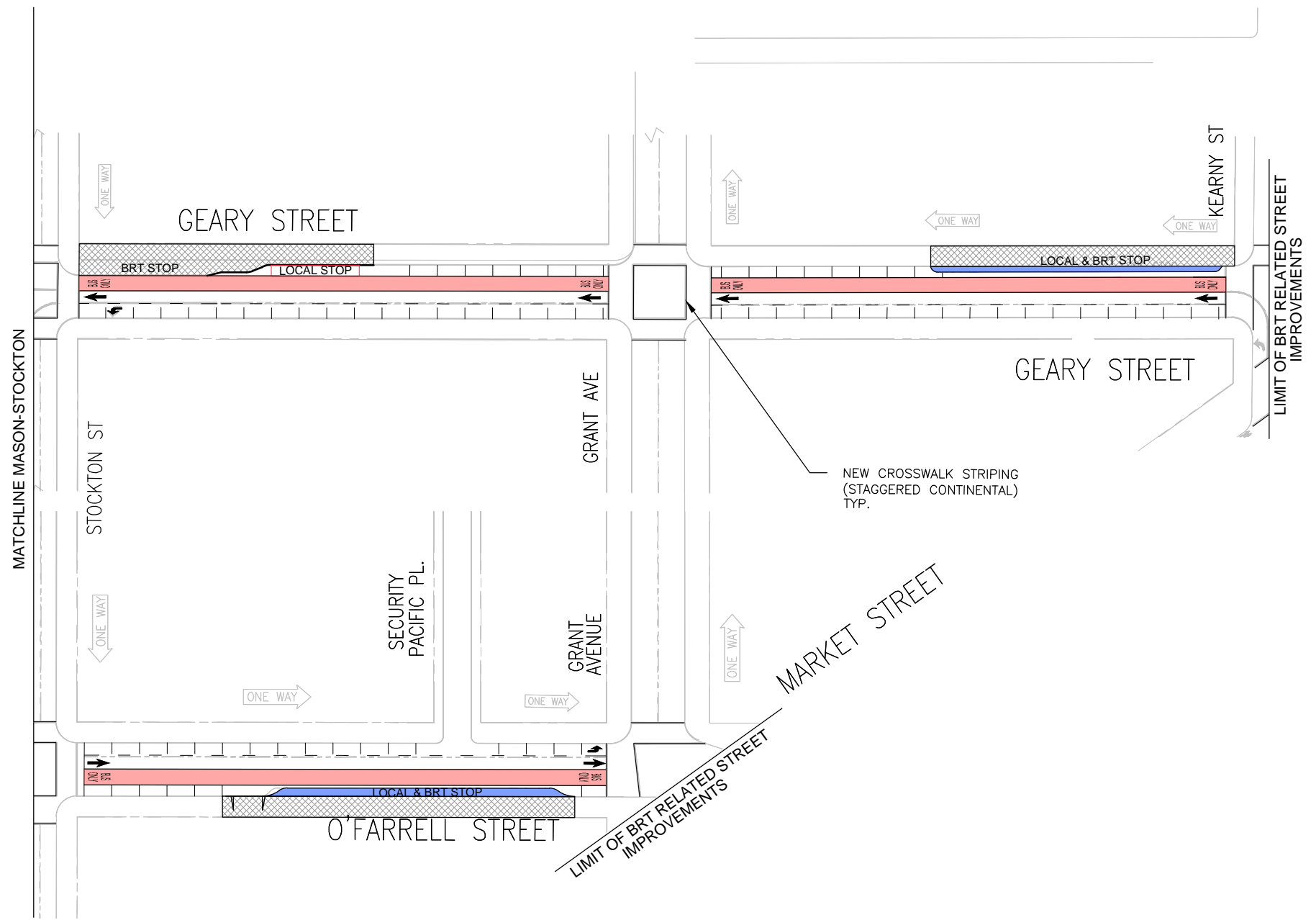
ALTERNATIVE - 2: MASON STREET to STOCKTON STREET
GEARY CORRIDOR BUS RAPID TRANSIT PROJECT

PRELIMINARY NOT FOR CONSTRUCTION

| | | | |
|-----------|----------------------|---------------|-----------------|
| Des: C.H. | Date: AUGUST 9, 2016 | Scale: 1"=50' | Sheet: 12 of 13 |
| Dwn: C.H. | | | |

LEGEND:

- BUS-ONLY LANE
- BRT BUS BULB
- MEDIAN PLATFORM
- LOCAL BUS BULB
- MEDIAN
- LANDSCAPING
- CURBSIDE LOCAL STOP
- SIDEWALK IMPROVEMENT
- STRIPED BUFFER
- PEDESTRIAN CROSSING BULB
- STRIPED BUFFER





ALTERNATIVE - 2: STOCKTON STREET to MARKET STREET
GEARY CORRIDOR BUS RAPID TRANSIT PROJECT

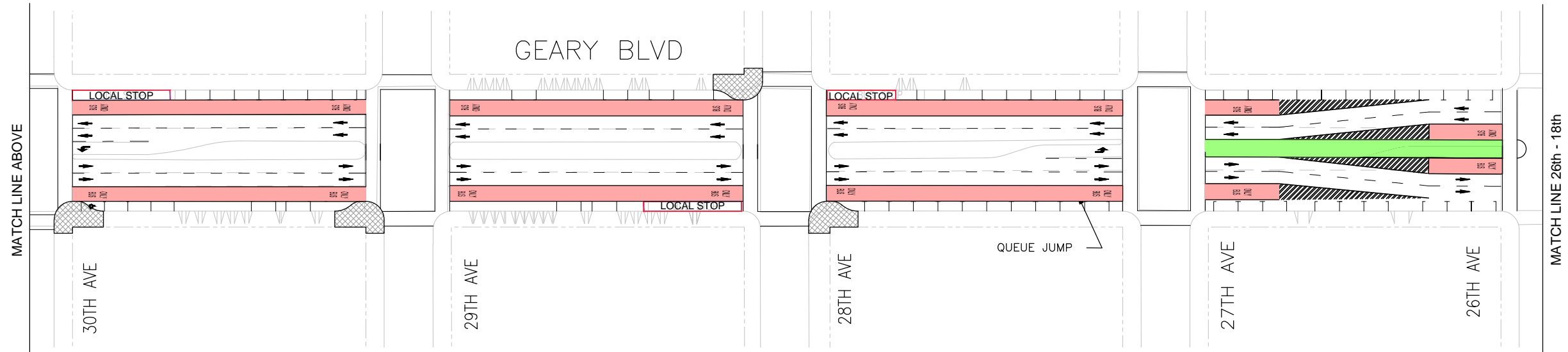
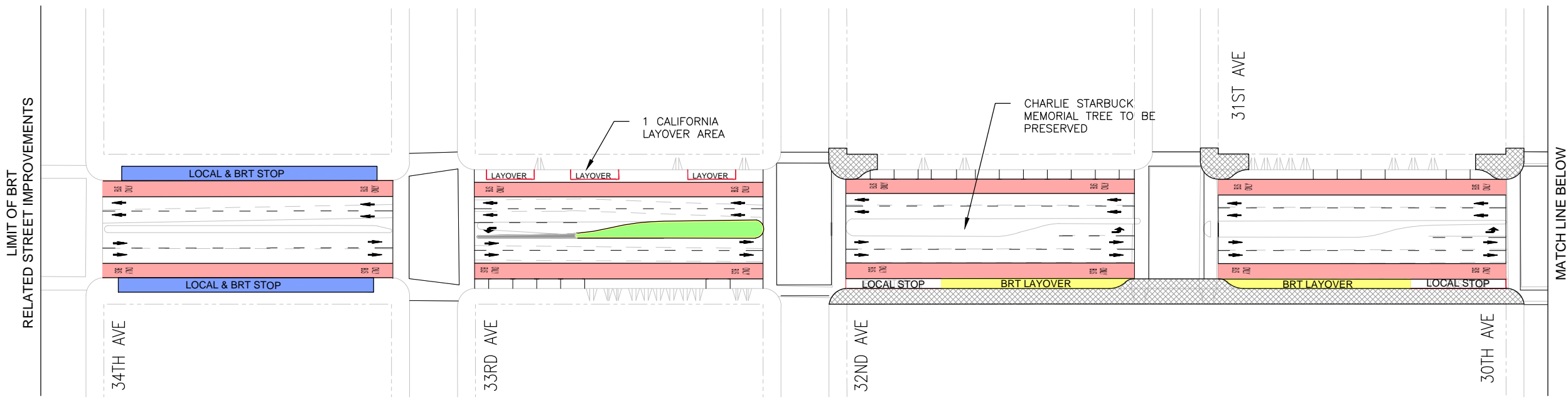
PRELIMINARY NOT FOR CONSTRUCTION

| | | | | | |
|-----------|--|----------------------|---------------|-----------|-------|
| Des: C.H. | | Date: AUGUST 9, 2016 | Scale: 1"=50' | Sheet: 13 | of 13 |
| Dwn: C.H. | | | | | |

Plan Drawings of Alternative 3

LEGEND:

- BUS-ONLY LANE
- BRT BUS BULB
- MEDIAN PLATFORM
- LOCAL BUS BULB
- MEDIAN
- LANDSCAPING
- CURBSIDE LOCAL STOP
- SIDEWALK IMPROVEMENT
-  PEDESTRIAN CROSSING BULB
-  STRIPED BUFFER



ALTERNATIVE -3: 34th AVENUE to 26th AVENUE
GEARY CORRIDOR BUS RAPID TRANSIT PROJECT

PRELIMINARY NOT FOR CONSTRUCTION

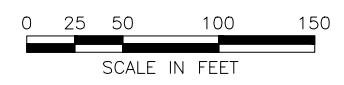
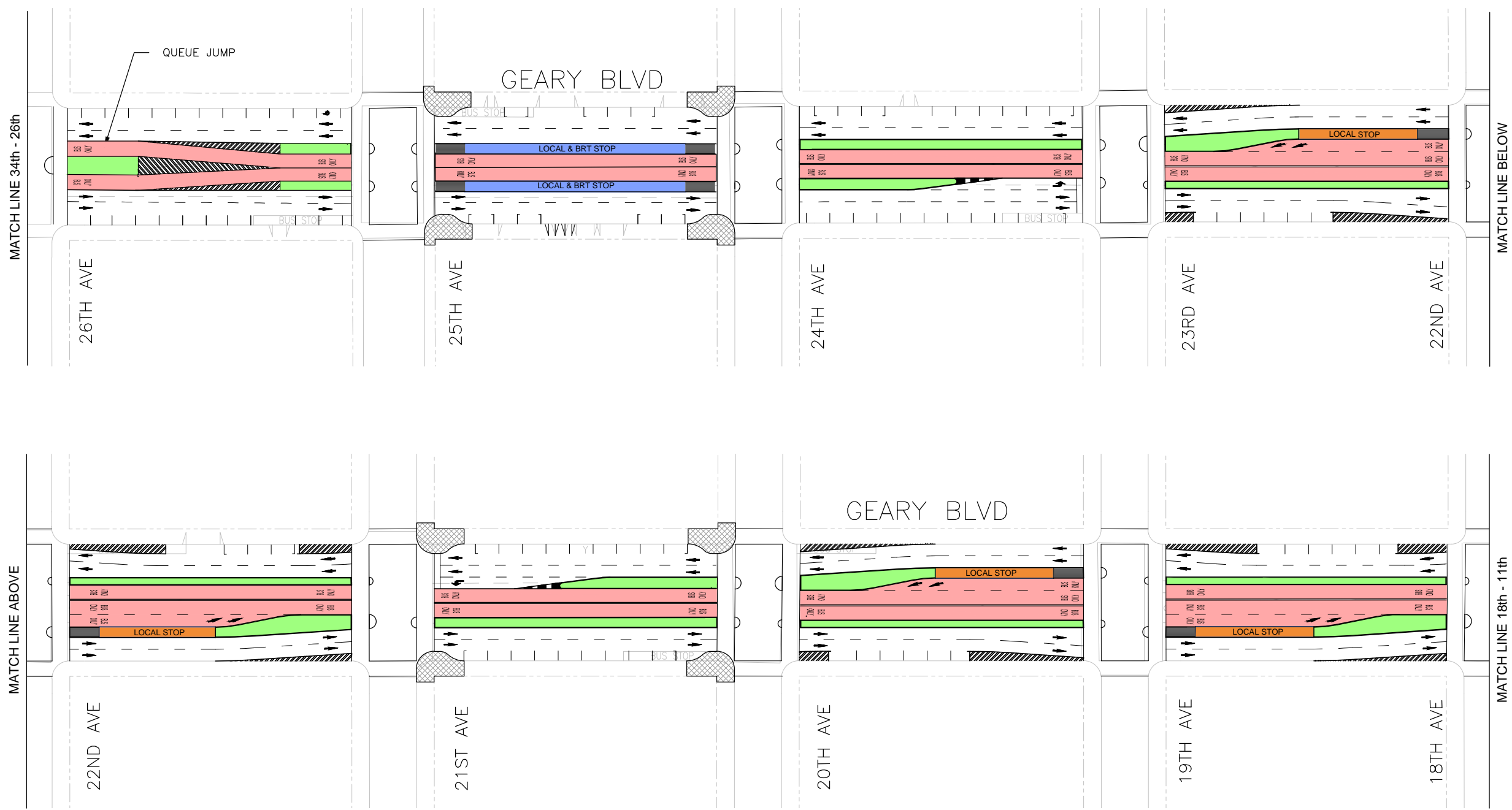
| | | | |
|-----------|----------------------|---------------|----------------|
| Des: C.H. | Date: AUGUST 9, 2016 | Scale: 1"=50' | Sheet: 1 of 14 |
| Dwn: C.H. | | | |

LEGEND:

- BUS-ONLY LANE
- BRT BUS BULB
- MEDIAN PLATFORM
- LOCAL BUS BULB

- MEDIAN
- LANDSCAPING
- CURBSIDE LOCAL STOP
- SIDEWALK IMPROVEMENT

- PEDESTRIAN CROSSING BULB
- STRIPED BUFFER



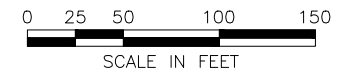
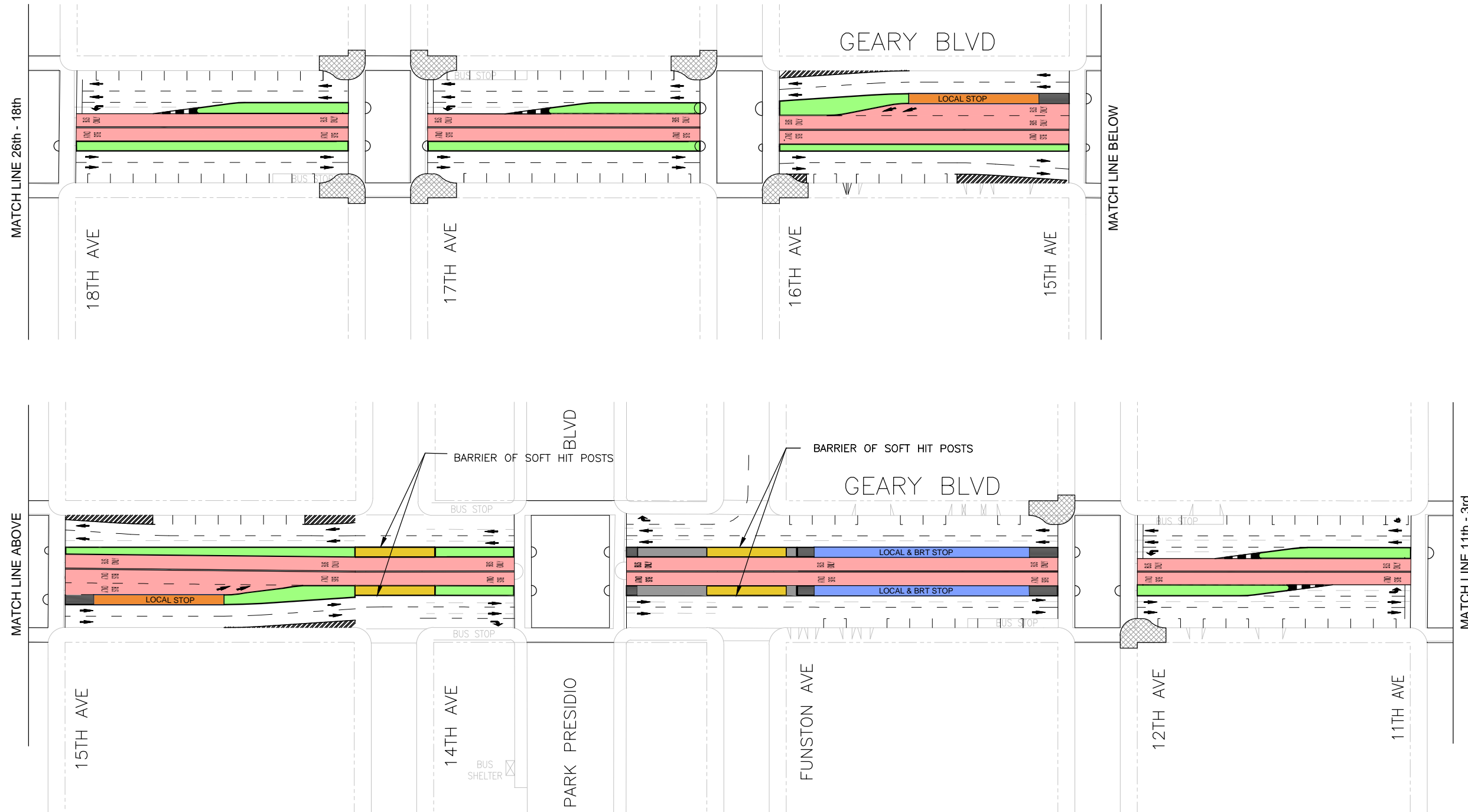
ALTERNATIVE - 3: 26th AVENUE to 18th AVENUE
GEARY CORRIDOR BUS RAPID TRANSIT PROJECT

PRELIMINARY NOT FOR CONSTRUCTION

| | | | | | |
|-----------|--|----------------------|---------------|----------|-------|
| Des: C.H. | | Date: AUGUST 9, 2016 | Scale: 1"=50' | Sheet: 2 | of 14 |
| Dwn: C.H. | | | | | |

LEGEND:

- BUS-ONLY LANE
- BRT BUS BULB
- MEDIAN PLATFORM
- LOCAL BUS BULB
- MEDIAN
- LANDSCAPING
- CURBSIDE LOCAL STOP
- SIDEWALK IMPROVEMENT
-
- PEDESTRIAN CROSSING BULB
-
- STRIPED BUFFER



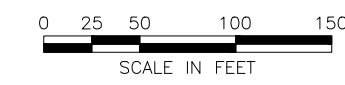
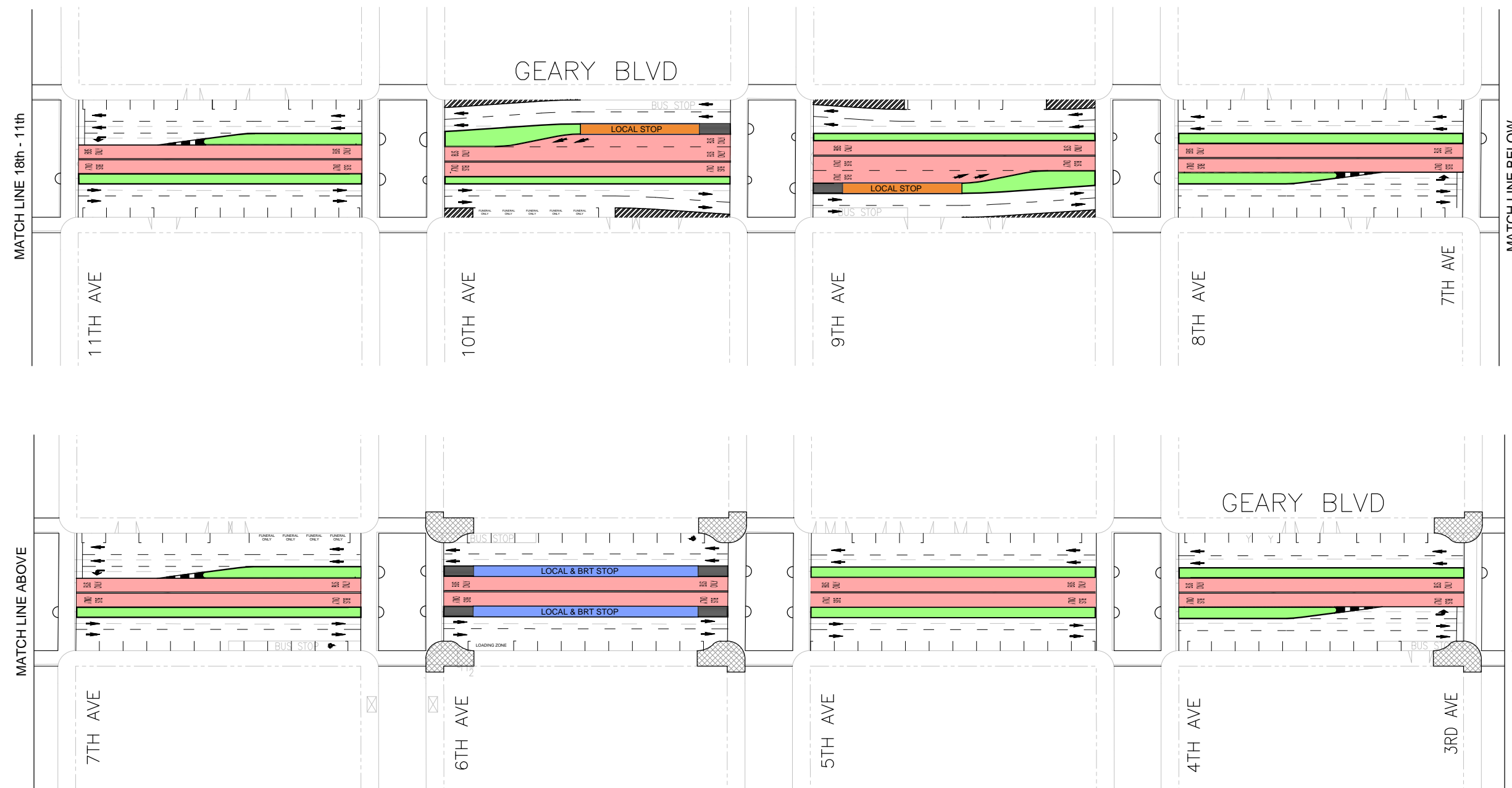
ALTERNATIVE - 3: 18th AVENUE to 11th AVENUE
GEARY CORRIDOR BUS RAPID TRANSIT PROJECT

PRELIMINARY NOT FOR CONSTRUCTION

| | | | |
|-----------|----------------------|---------------|----------------|
| Des: C.H. | Date: AUGUST 9, 2016 | Scale: 1"=50' | Sheet: 3 of 14 |
| Dwn: C.H. | | | |

LEGEND:

- BUS-ONLY LANE
- BRT BUS BULB
- MEDIAN PLATFORM
- LOCAL BUS BULB
- MEDIAN
- LANDSCAPING
- CURBSIDE LOCAL STOP
- SIDEWALK IMPROVEMENT
-
- PEDESTRIAN CROSSING BULB
-
- STRIPED BUFFER



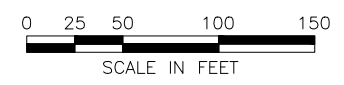
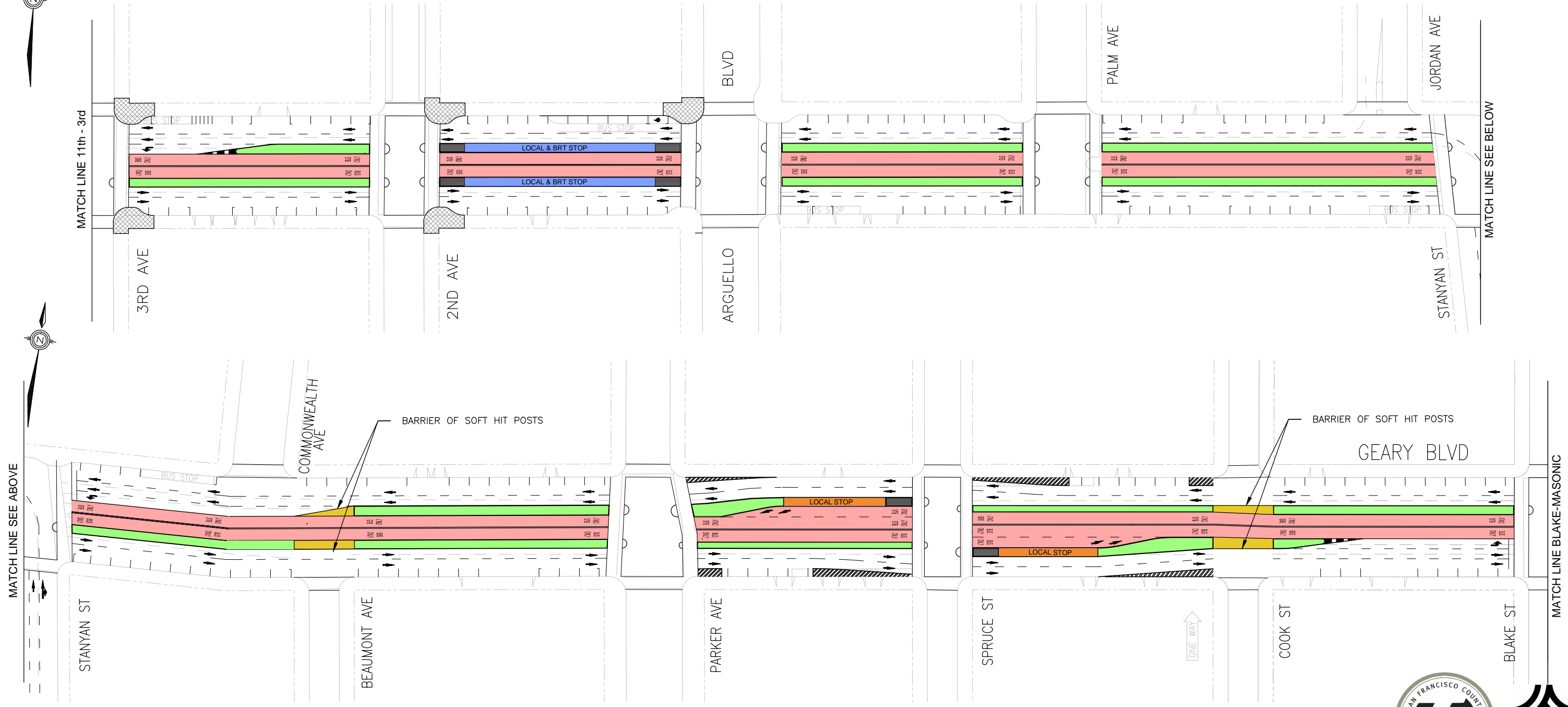
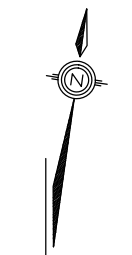

ALTERNATIVE - 3: 11th AVENUE to 3rd AVENUE
GEARY CORRIDOR BUS RAPID TRANSIT PROJECT

PRELIMINARY NOT FOR CONSTRUCTION

| | | | | | | |
|-----------|--|----------------------|---------------|-----------------|----|-----------|
| Des: C.H. | | Date: AUGUST 9, 2016 | Scale: 1"=50' | Sheet: 4 | of | 14 |
| Dwn: C.H. | | | | | | |

LEGEND:

- BUS-ONLY LANE
- BRT BUS BULB
- MEDIAN PLATFORM
- LOCAL BUS BULB
- MEDIAN
- LANDSCAPING
- CURBSIDE LOCAL STOP
- SIDEWALK IMPROVEMENT
- PEDESTRIAN CROSSING BULB
- STRIPED BUFFER



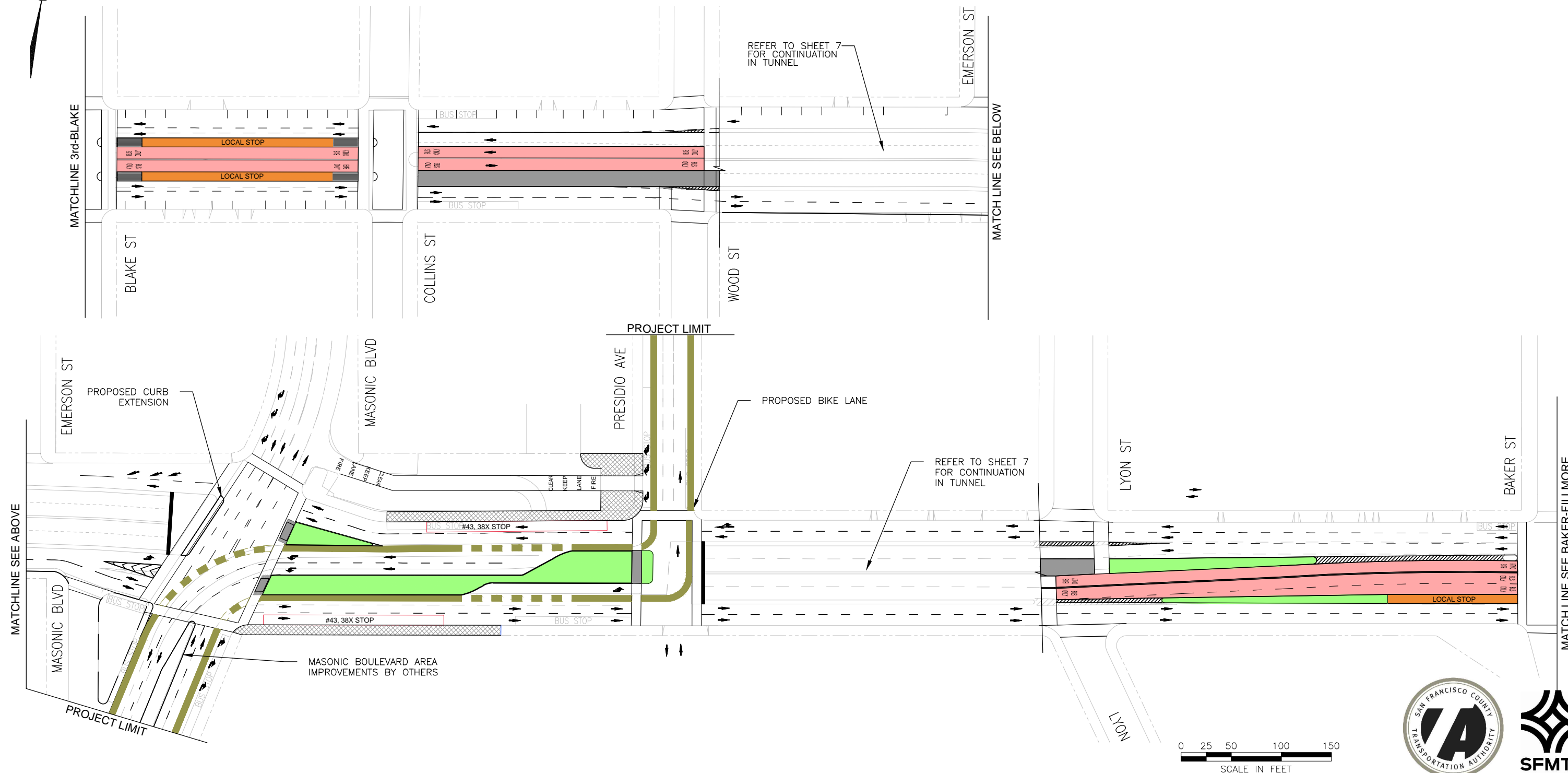
ALTERNATIVE - 3: 3rd AVENUE to BLAKE STREET
GEARY CORRIDOR BUS RAPID TRANSIT PROJECT

PRELIMINARY NOT FOR CONSTRUCTION

| | | | | | |
|-----------|--|----------------------|---------------|----------|-------|
| Des: C.H. | | Date: AUGUST 9, 2016 | Scale: 1"=50' | Sheet: 5 | of 14 |
| Dwn: C.H. | | | | | |

LEGEND:

- BUS-ONLY LANE
- BRT BUS BULB
- MEDIAN PLATFORM
- LOCAL BUS BULB
- MEDIAN
- LANDSCAPING
- CURBSIDE LOCAL STOP
- SIDEWALK IMPROVEMENT
- STRIPED BUFFER
- PEDESTRIAN CROSSING BULB
- STRIPED BUFFER



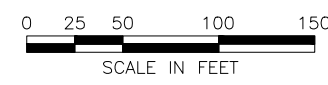
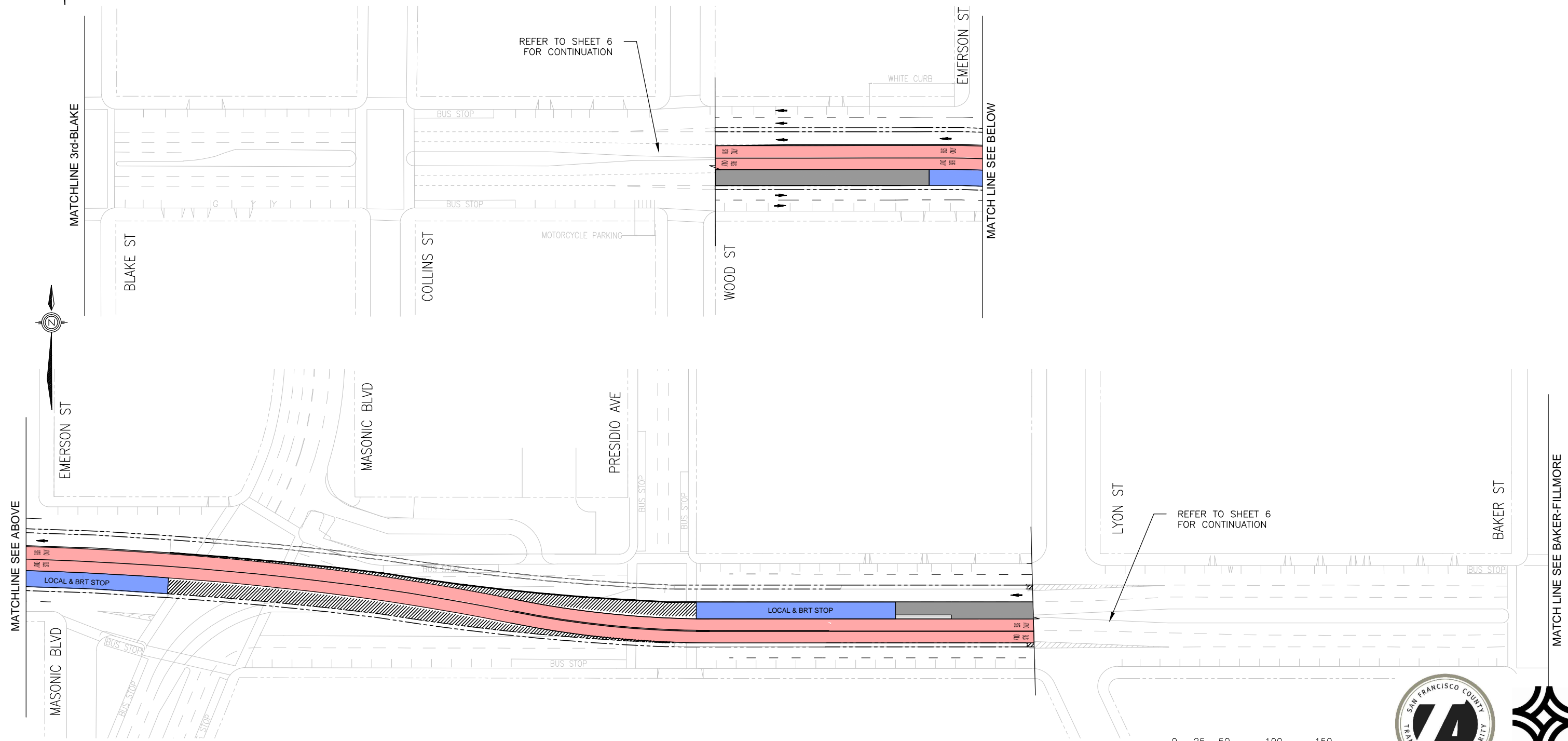
PRELIMINARY NOT FOR CONSTRUCTION

| | | | | | |
|-----------|----------------------|---------------|----------|----|----|
| Des: C.H. | Date: AUGUST 9, 2016 | Scale: 1"=50' | Sheet: 6 | of | 14 |
| Dwn: C.H. | | | | | |



LEGEND:

- BUS-ONLY LANE
- BRT BUS BULB
- MEDIAN PLATFORM
- LOCAL BUS BULB
- MEDIAN
- LANDSCAPING
- CURBSIDE LOCAL STOP
- SIDEWALK IMPROVEMENT
- STRIPED BUFFER
- PEDESTRIAN CROSSING BULB
- STRIPED BUFFER



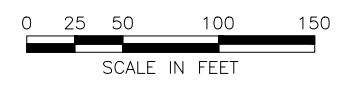
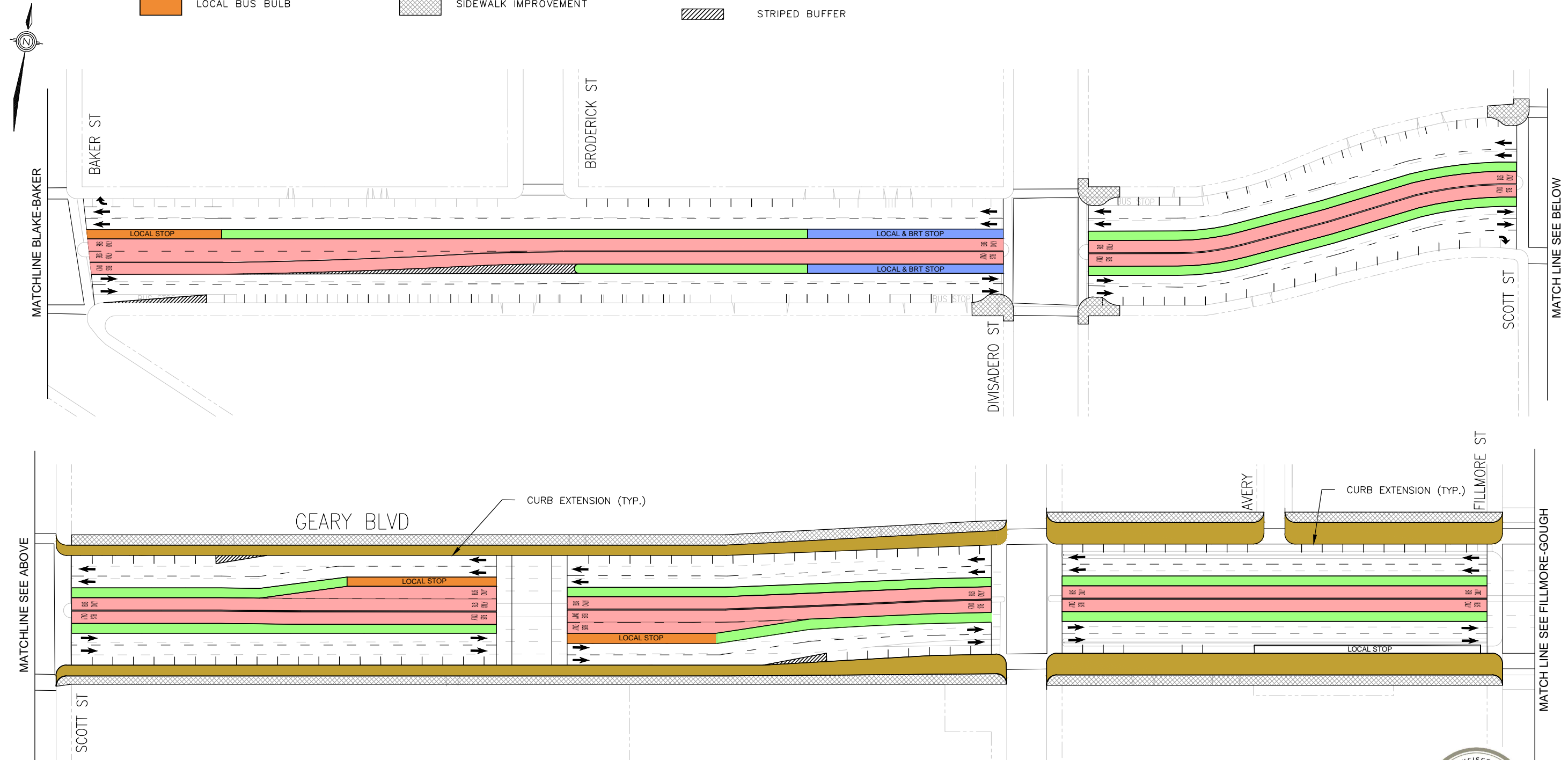
**ALTERNATIVE - 3 : BLAKE STREET to BAKER STREET-
MASONIC TUNNEL**
GEARY CORRIDOR BUS RAPID TRANSIT PROJECT

**PRELIMINARY NOT
FOR CONSTRUCTION**

| | | | | | |
|-----------|----------------------|---------------|-----------------|----|-----------|
| Des: C.H. | Date: AUGUST 9, 2016 | Scale: 1"=50' | Sheet: 7 | of | 14 |
| Dwn: C.H. | | | | | |

LEGEND:

- BUS-ONLY LANE
- BRT BUS BULB
- MEDIAN PLATFORM
- LOCAL BUS BULB
- MEDIAN
- LANDSCAPING
- CURBSIDE LOCAL STOP
- SIDEWALK IMPROVEMENT
-
- PEDESTRIAN CROSSING BULB
-
- STRIPED BUFFER



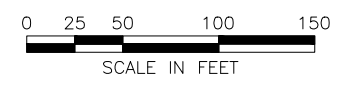
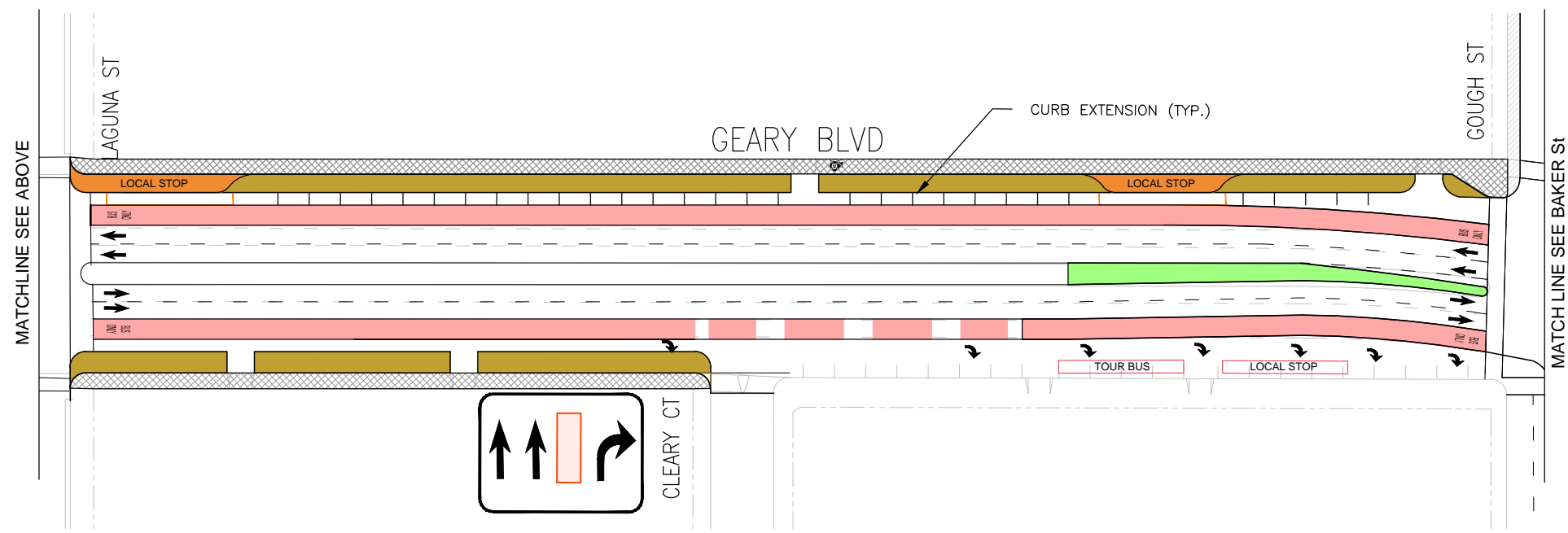
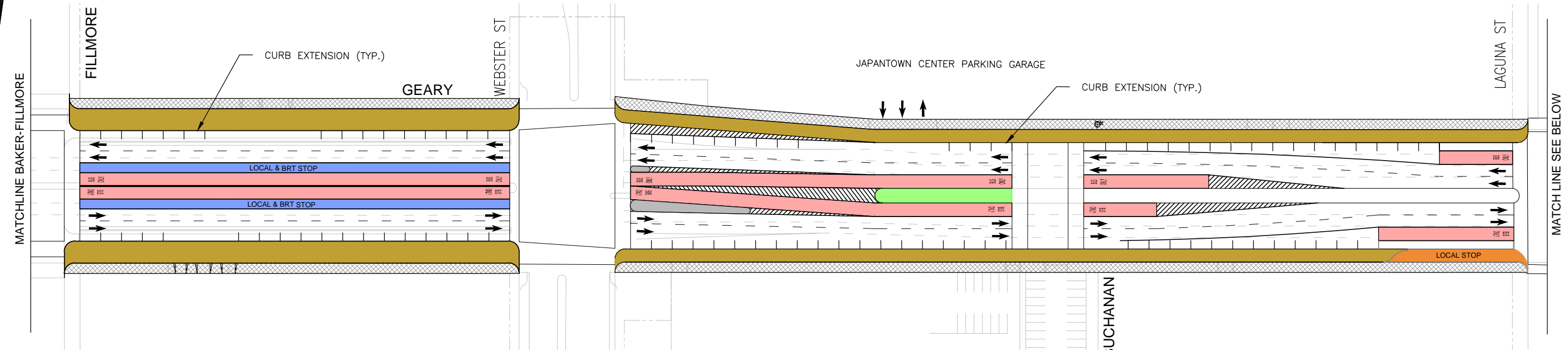
ALTERNATIVE - 3 : BAKER STREET to FILLMORE STREET
GEARY CORRIDOR BUS RAPID TRANSIT PROJECT

PRELIMINARY NOT FOR CONSTRUCTION

| | | | | | |
|-----------|--|----------------------|---------------|----------|-------|
| Des: C.H. | | Date: AUGUST 9, 2016 | Scale: 1"=50' | Sheet: 8 | of 14 |
| Dwn: C.H. | | | | | |

LEGEND:

- BUS-ONLY LANE
- BRT BUS BULB
- MEDIAN PLATFORM
- LOCAL BUS BULB
- MEDIAN
- LANDSCAPING
- CURBSIDE LOCAL STOP
- SIDEWALK IMPROVEMENT
-
- PEDESTRIAN CROSSING BULB
-
- STRIPED BUFFER



ALTERNATIVE - 3 : FILLMORE STREET to GOUGH STREET

GEARY CORRIDOR BUS RAPID TRANSIT PROJECT

PRELIMINARY NOT FOR CONSTRUCTION

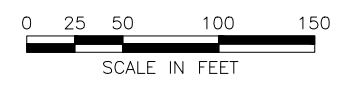
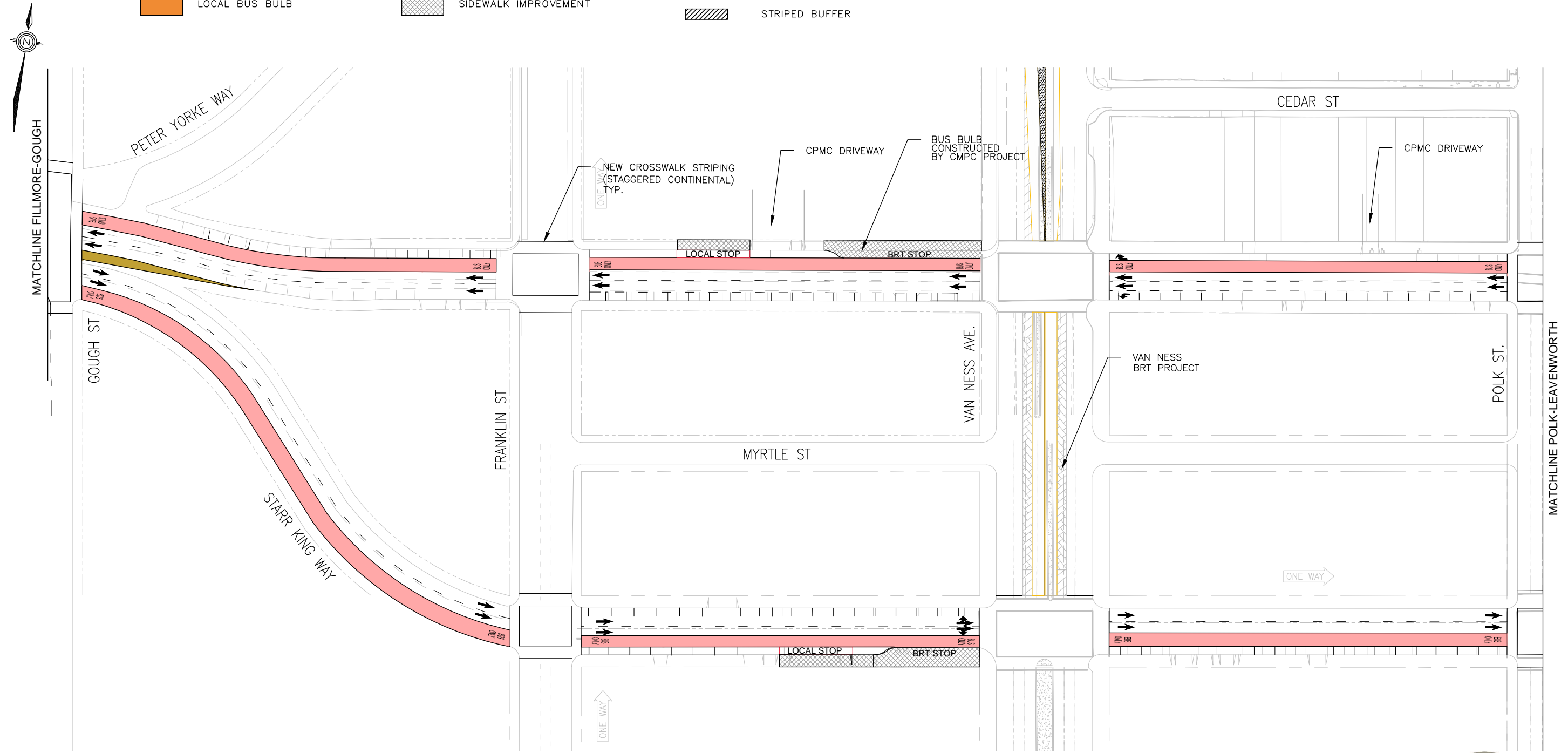
| | | | | | |
|-----------|----------------------|---------------|----------|----|----|
| Des: C.H. | Date: AUGUST 9, 2016 | Scale: 1"=50' | Sheet: 9 | of | 14 |
| Dwn: C.H. | | | | | |

LEGEND:

- BUS-ONLY LANE
- BRT BUS BULB
- MEDIAN PLATFORM
- LOCAL BUS BULB

- MEDIAN
- LANDSCAPING
- CURBSIDE LOCAL STOP
- SIDEWALK IMPROVEMENT

- PEDESTRIAN CROSSING BULB
- STRIPED BUFFER



ALTERNATIVE - 3 : GOUGH STREET to POLK STREET

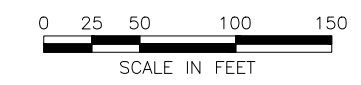
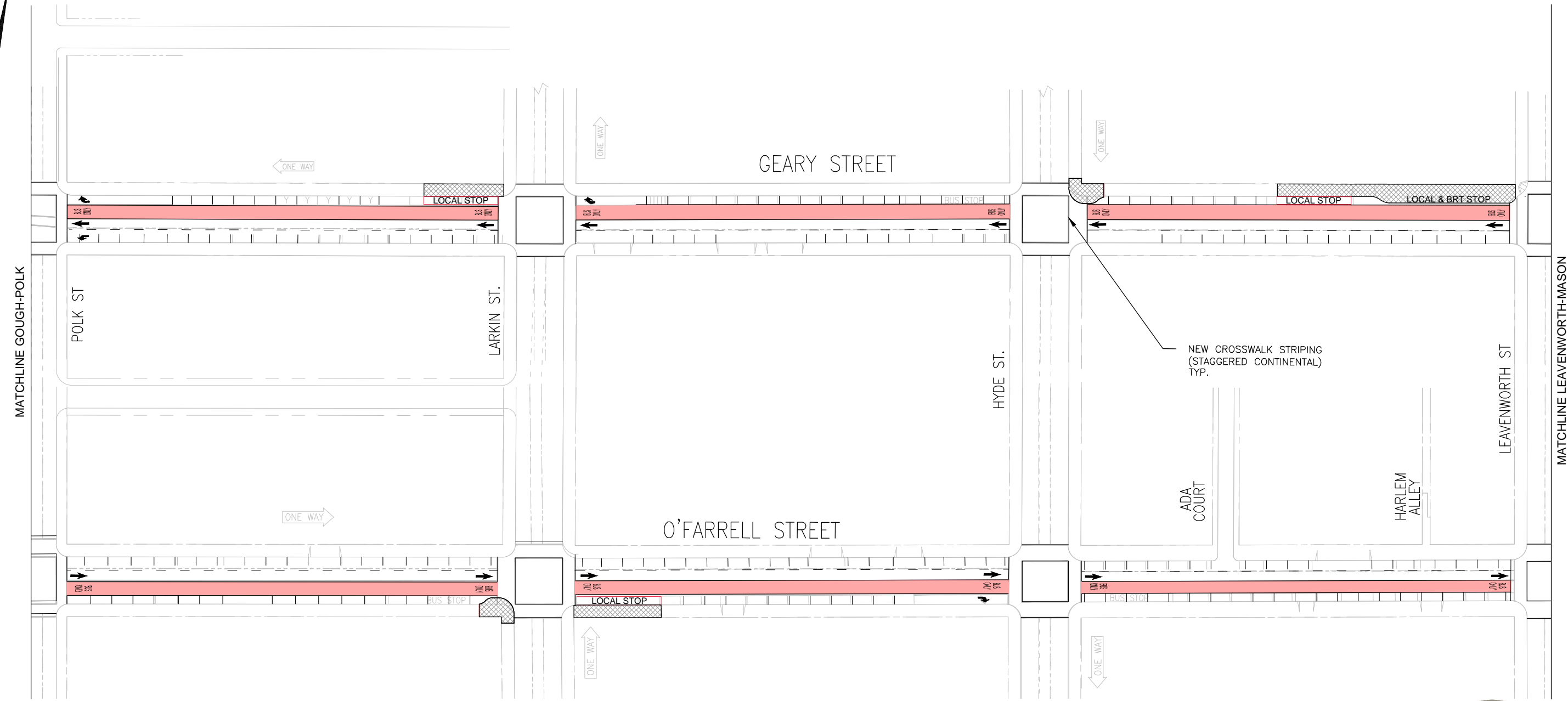
GEARY CORRIDOR BUS RAPID TRANSIT PROJECT

PRELIMINARY NOT FOR CONSTRUCTION

| | | | |
|-----------|----------------------|---------------|-----------------|
| Des: C.H. | Date: AUGUST 9, 2016 | Scale: 1"=50' | Sheet: 10 of 14 |
| Dwn: C.H. | | | |

LEGEND:

- BUS-ONLY LANE
- BRT BUS BULB
- MEDIAN PLATFORM
- LOCAL BUS BULB
- MEDIAN
- LANDSCAPING
- CURBSIDE LOCAL STOP
- SIDEWALK IMPROVEMENT
-
- PEDESTRIAN CROSSING BULB
-
- STRIPED BUFFER



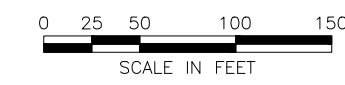
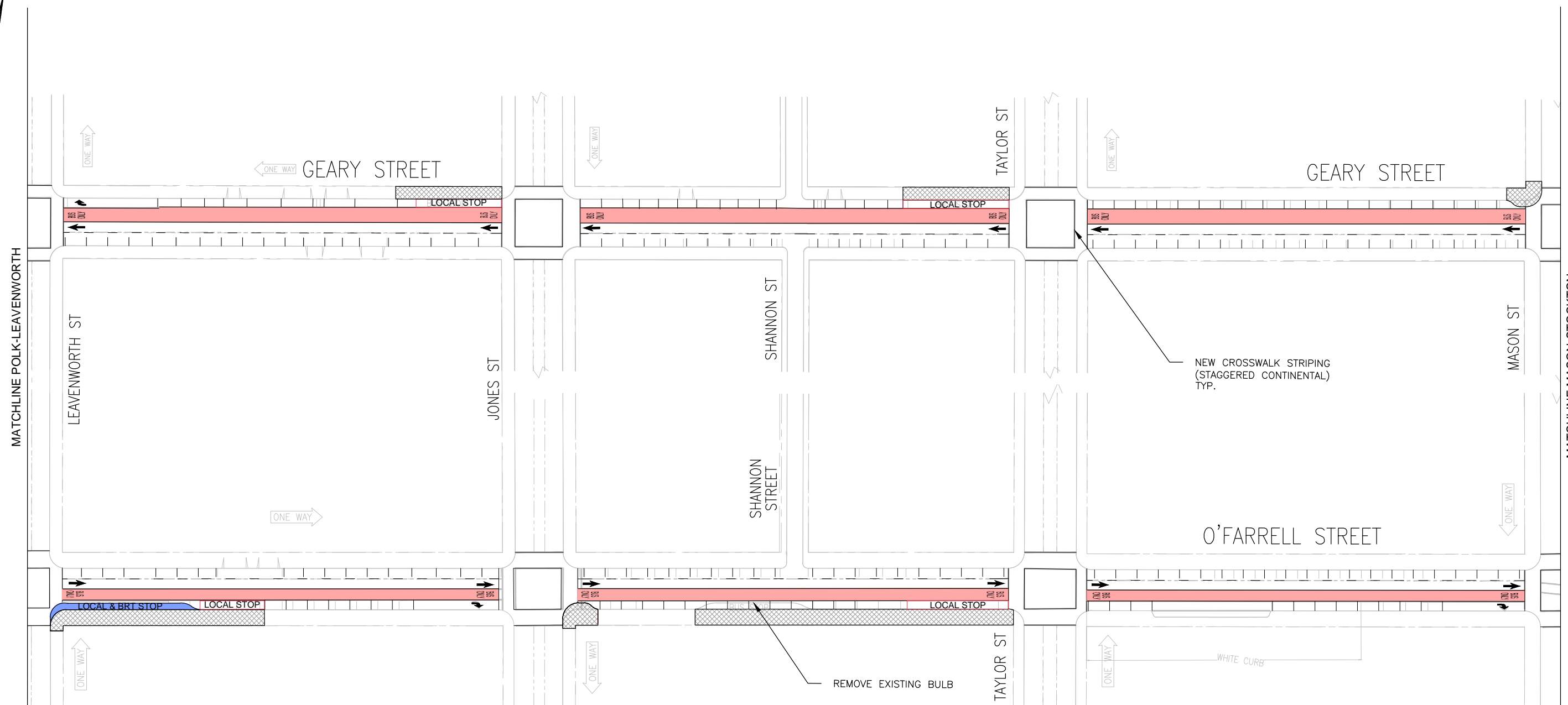
ALTERNATIVE - 3 : POLK STREET-LEAVENWORTH STREET
GEARY CORRIDOR BUS RAPID TRANSIT PROJECT

PRELIMINARY NOT FOR CONSTRUCTION

| | | | | | |
|-----------|--|----------------------|---------------|-----------|-------|
| Des: C.H. | | Date: AUGUST 9, 2016 | Scale: 1"=50' | Sheet: 11 | of 14 |
| Dwn: C.H. | | | | | |

LEGEND:

- BUS-ONLY LANE
- BRT BUS BULB
- MEDIAN PLATFORM
- LOCAL BUS BULB
- MEDIAN
- LANDSCAPING
- CURBSIDE LOCAL STOP
- SIDEWALK IMPROVEMENT
-
- PEDESTRIAN CROSSING BULB
-
- STRIPED BUFFER



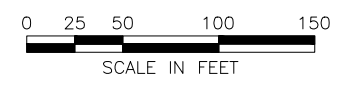
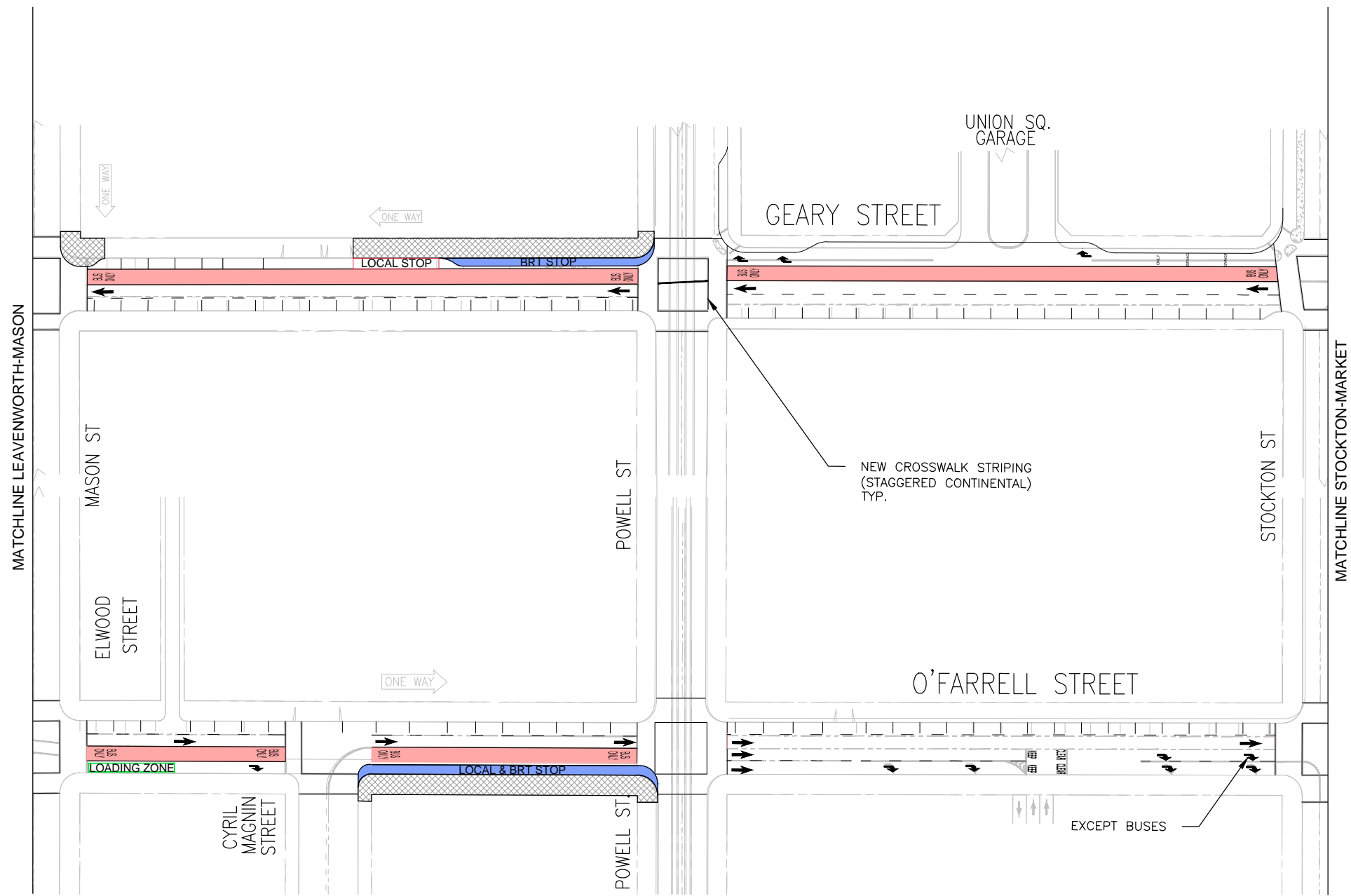
ALTERNATIVE - 3: LEAVENWORTH ST. to MASON ST.
GEARY CORRIDOR BUS RAPID TRANSIT PROJECT

PRELIMINARY NOT FOR CONSTRUCTION

| | | | |
|-----------|----------------------|---------------|-----------------|
| Des: C.H. | Date: AUGUST 9, 2016 | Scale: 1"=50' | Sheet: 12 of 14 |
| Dwn: C.H. | | | |

LEGEND:

- BUS-ONLY LANE
- BRT BUS BULB
- MEDIAN PLATFORM
- LOCAL BUS BULB
- MEDIAN
- LANDSCAPING
- CURBSIDE LOCAL STOP
- SIDEWALK IMPROVEMENT
- PEDESTRIAN CROSSING BULB
- STRIPED BUFFER



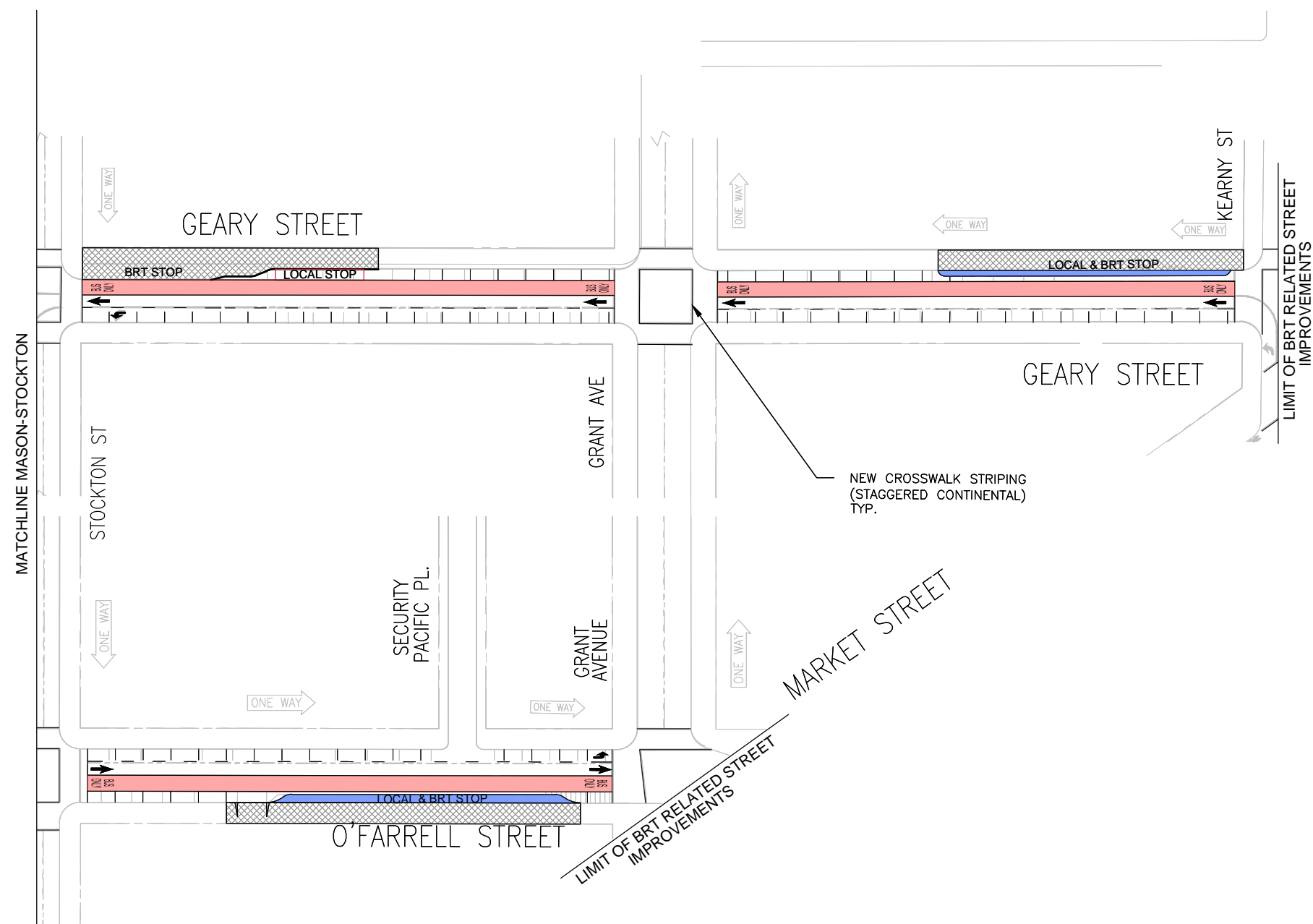
ALTERNATIVE 3: MASON STREET to STOCKTON STREET
GEARY CORRIDOR BUS RAPID TRANSIT PROJECT

PRELIMINARY NOT FOR CONSTRUCTION

| | | | | | | |
|-----------|--|----------------------|---------------|-----------|----|----|
| Des: C.H. | | Date: AUGUST 9, 2016 | Scale: 1"=50' | Sheet: 13 | of | 14 |
| Dwn: C.H. | | | | | | |

LEGEND:

- BUS-ONLY LANE
- BRT BUS BULB
- MEDIAN PLATFORM
- LOCAL BUS BULB
- MEDIAN
- LANDSCAPING
- CURBSIDE LOCAL STOP
- SIDEWALK IMPROVEMENT
- STRIPED BUFFER
- PEDESTRIAN CROSSING BULB
- STRIPED BUFFER



ALTERNATIVE - 3: STOCKTON STREET to MARKET STREET
GEARY CORRIDOR BUS RAPID TRANSIT PROJECT

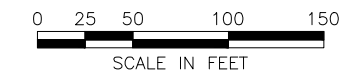
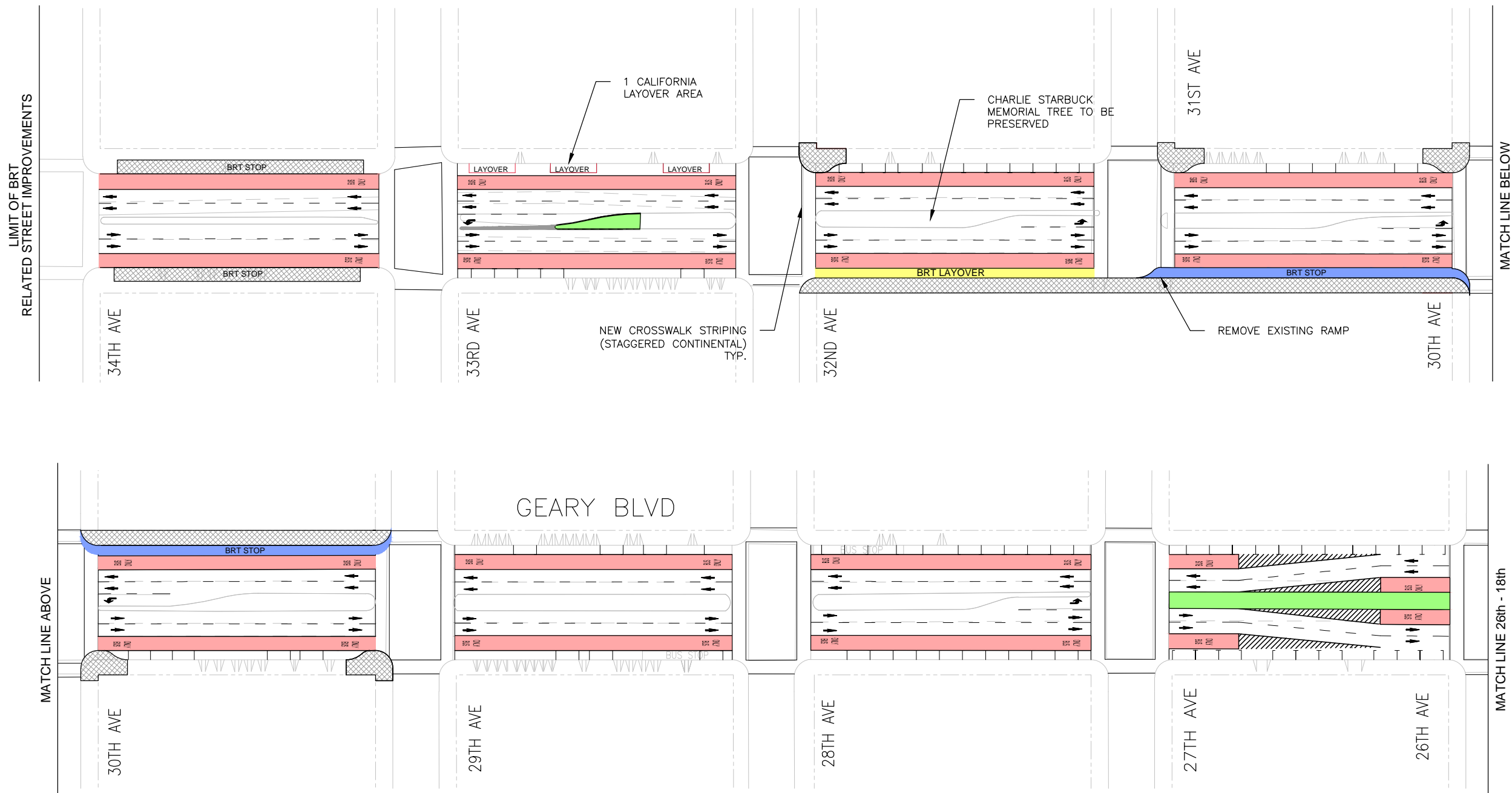
PRELIMINARY NOT FOR CONSTRUCTION

| | | | | | | |
|-----------|--|----------------------|---------------|------------------|----|-----------|
| Des: C.H. | | Date: AUGUST 9, 2016 | Scale: 1"=50' | Sheet: 14 | of | 14 |
| Dwn: C.H. | | | | | | |

Plan Drawings of Alternative 3-Consolidated

LEGEND:

- BUS-ONLY LANE
- BRT BUS BULB
- MEDIAN PLATFORM
- MEDIAN
- LANDSCAPING
- CURBSIDE BRT STOP
- SIDEWALK IMPROVEMENT
- STRIPED BUFFER
- PEDESTRIAN CROSSING BULB
- STRIPED BUFFER



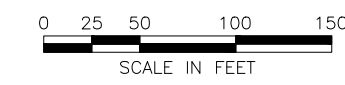
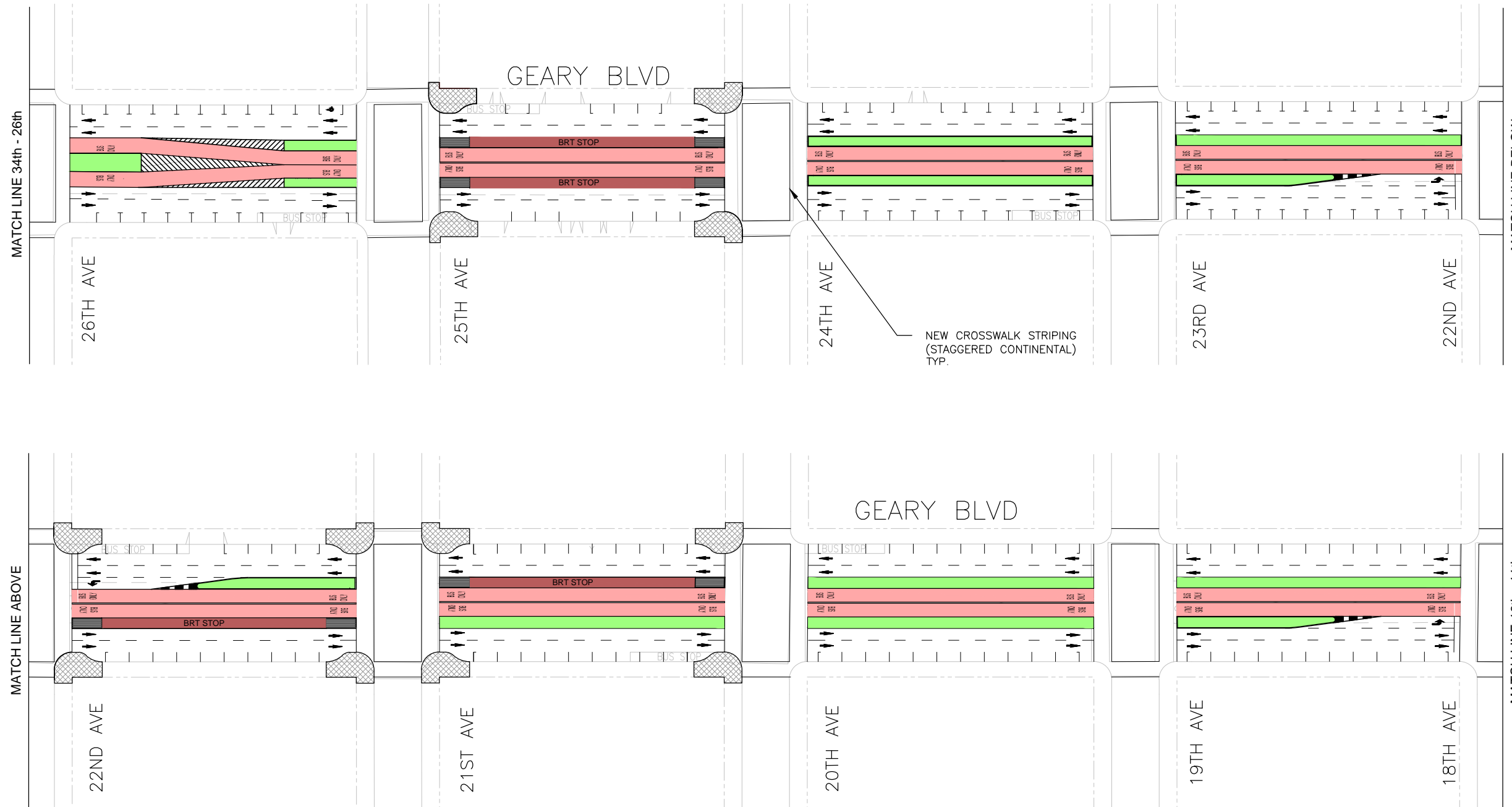
ALTERNATIVE -3 CONSOLIDATED: 34th AVENUE to 26th AVENUE
GEARY CORRIDOR BUS RAPID TRANSIT PROJECT

PRELIMINARY NOT FOR CONSTRUCTION

| | | | | | |
|-----------|--|----------------------|---------------|----------|-------|
| Des: C.H. | | Date: AUGUST 9, 2016 | Scale: 1"=50' | Sheet: 1 | of 14 |
| Dwn: C.H. | | | | | |

LEGEND:

- BUS-ONLY LANE
- BRT BUS BULB
- MEDIAN PLATFORM
- MEDIAN
- LANDSCAPING
- CURBSIDE BRT STOP
- SIDEWALK IMPROVEMENT
- STRIPED BUFFER
- PEDESTRIAN CROSSING BULB
-



ALTERNATIVE - 3 CONSOLIDATED: 26th AVENUE to 18th AVENUE
GEARY CORRIDOR BUS RAPID TRANSIT PROJECT

PRELIMINARY NOT FOR CONSTRUCTION

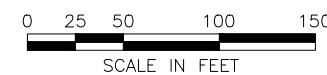
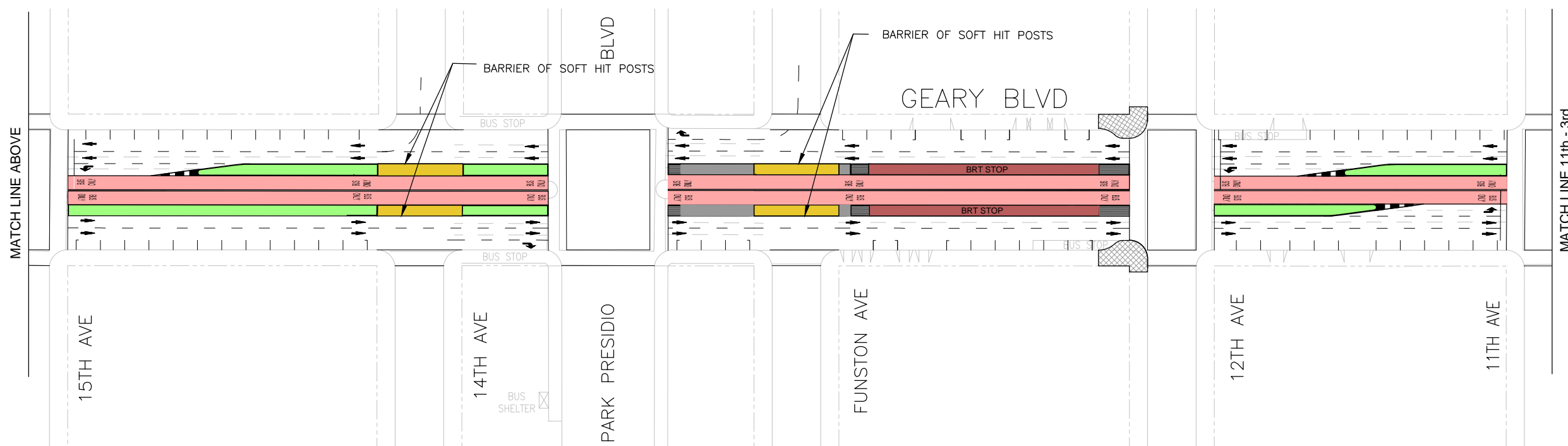
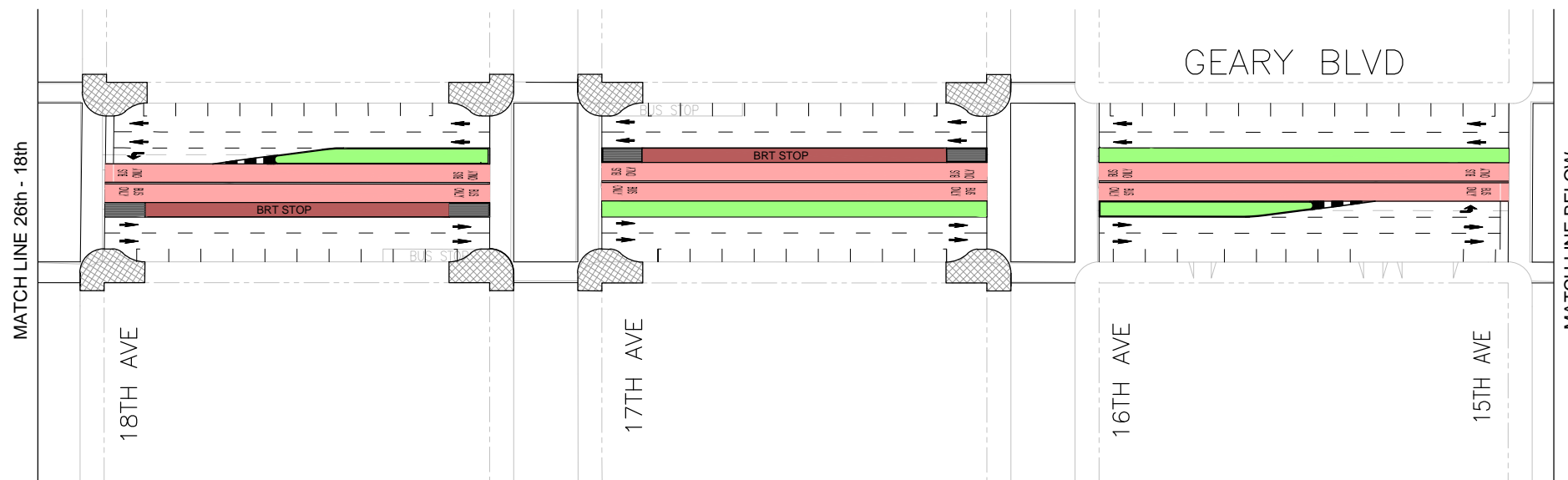
| | | | | | |
|-----------|----------------------|---------------|----------|----|----|
| Des: C.H. | Date: AUGUST 9, 2016 | Scale: 1"=50' | Sheet: 2 | of | 14 |
| Dwn: C.H. | | | | | |

LEGEND:

- BUS-ONLY LANE
- BRT BUS BULB
- MEDIAN PLATFORM
- MEDIAN

- LANDSCAPING
- CURBSIDE BRT STOP
- SIDEWALK IMPROVEMENT

- PEDESTRIAN CROSSING BULB
- STRIPED BUFFER



ALTERNATIVE - 3 CONSOLIDATED: 18th AVENUE to 11th AVENUE
GEARY CORRIDOR BUS RAPID TRANSIT PROJECT

PRELIMINARY NOT FOR CONSTRUCTION

Des: C.H.
 Dwn: C.H.

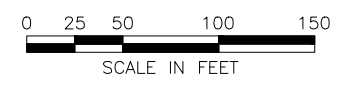
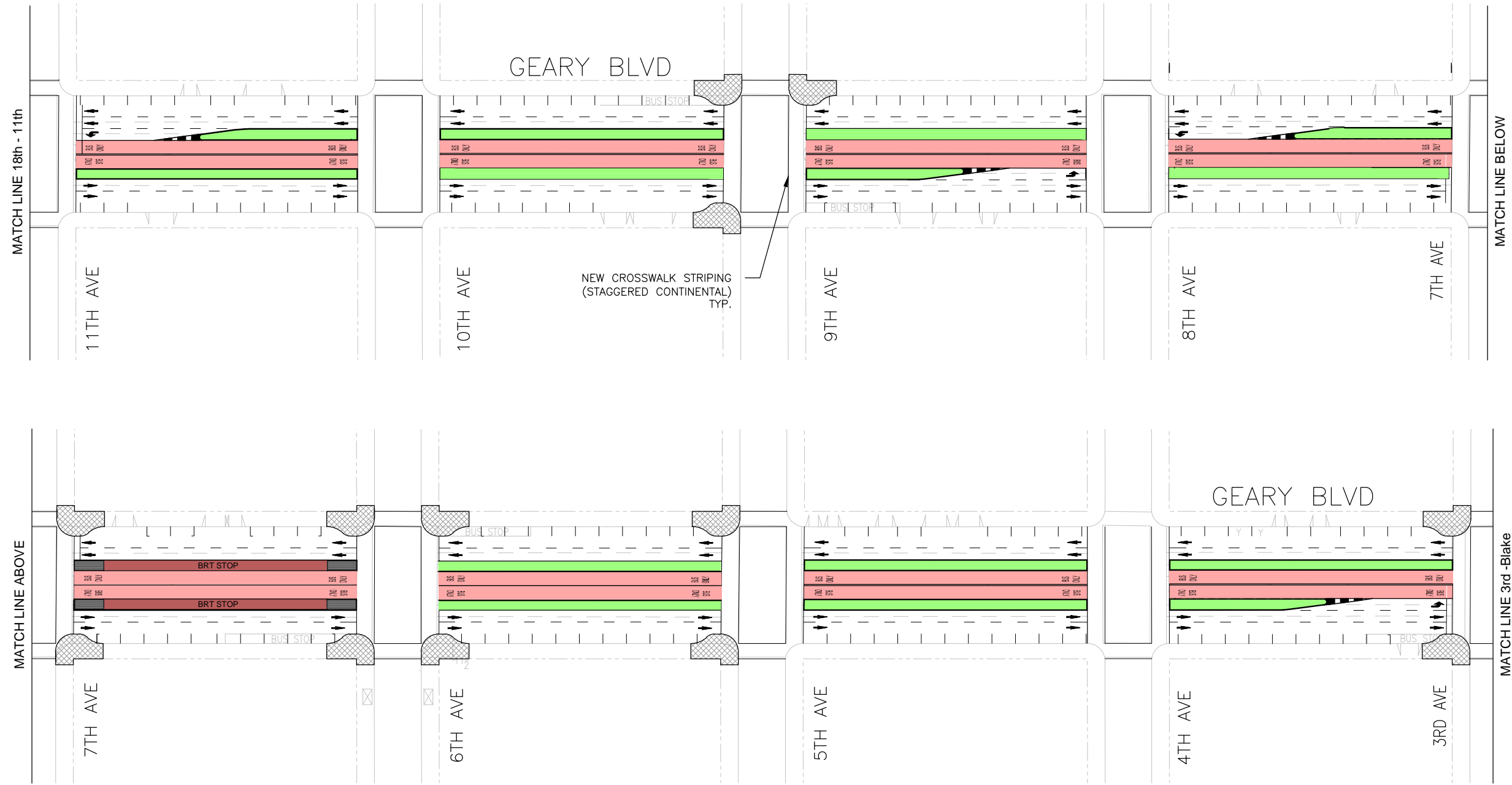
Date: AUGUST 9, 2016

Scale: 1"=50'

Sheet: **3** of **14**

LEGEND:

- BUS-ONLY LANE
- BRT BUS BULB
- MEDIAN PLATFORM
- MEDIAN
- LANDSCAPING
- CURBSIDE BRT STOP
- SIDEWALK IMPROVEMENT
- PEDESTRIAN CROSSING BULB
- STRIPED BUFFER



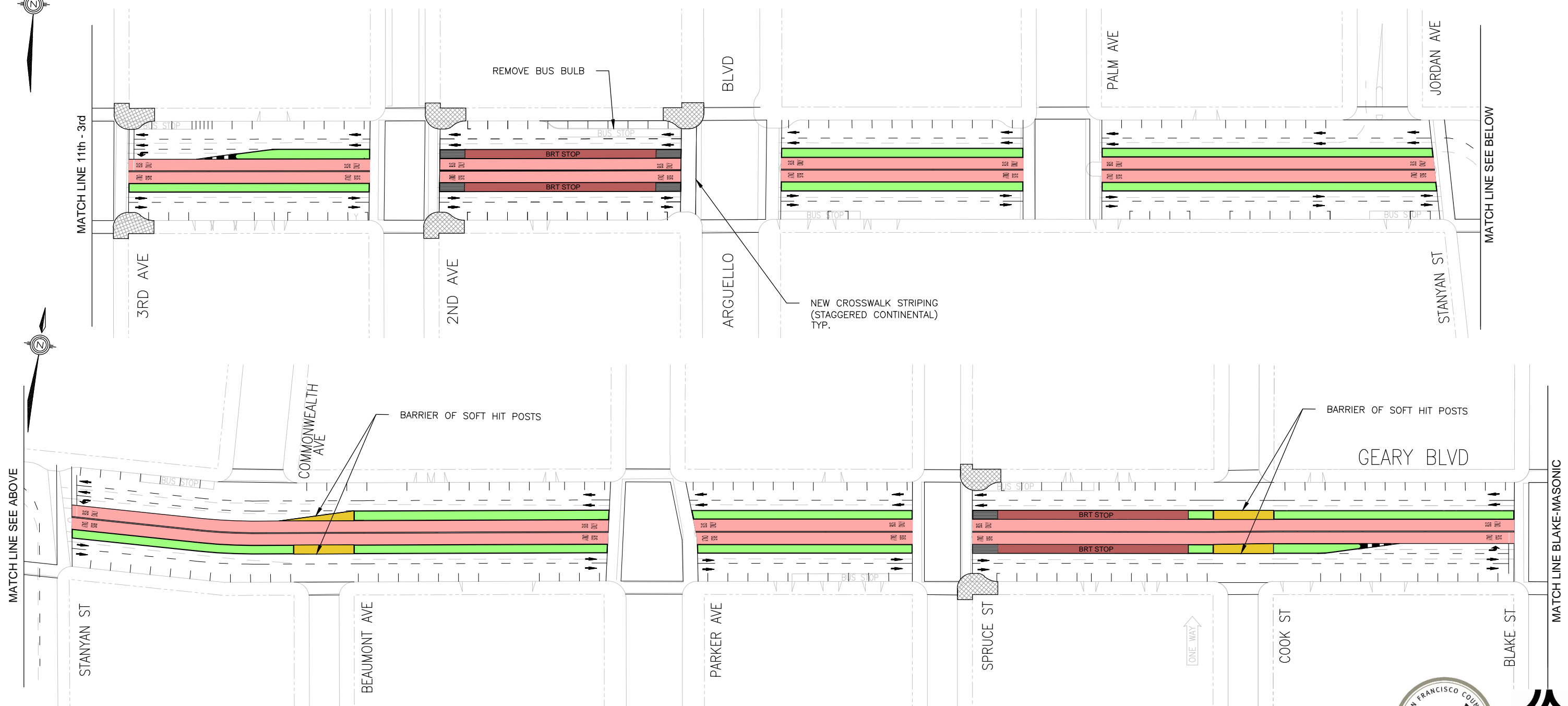
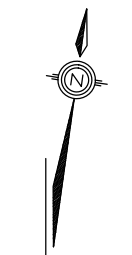
ALTERNATIVE - 3 CONSOLIDATED: 11th AVENUE to 3rd AVENUE
GEARY CORRIDOR BUS RAPID TRANSIT PROJECT

PRELIMINARY NOT FOR CONSTRUCTION

| | | | | | |
|-----------|----------------------|---------------|----------|----|----|
| Des: C.H. | Date: AUGUST 9, 2016 | Scale: 1"=50' | Sheet: 4 | of | 14 |
| Dwn: C.H. | | | | | |

LEGEND:

- BUS-ONLY LANE
- BRT BUS BULB
- MEDIAN PLATFORM
- MEDIAN
- LANDSCAPING
- CURBSIDE BRT STOP
- SIDEWALK IMPROVEMENT
- PEDESTRIAN CROSSING BULB
- STRIPED BUFFER



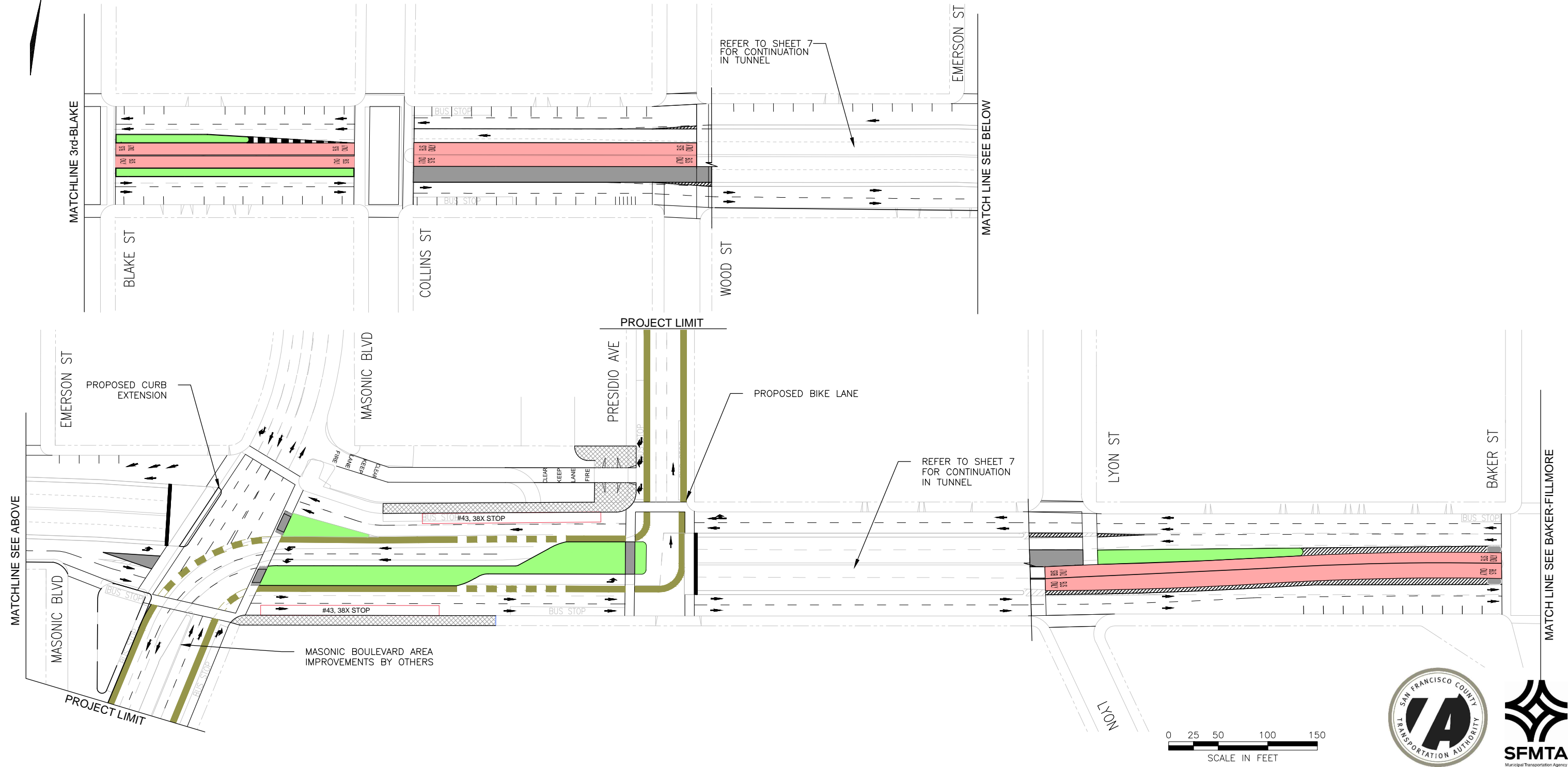
ALTERNATIVE - 3 CONSOLIDATED: 3rd AVENUE to BLAKE STREET
GEARY CORRIDOR BUS RAPID TRANSIT PROJECT

PRELIMINARY NOT FOR CONSTRUCTION

| | | | | | |
|-----------|----------------------|---------------|----------|----|----|
| Des: C.H. | Date: AUGUST 9, 2016 | Scale: 1"=50' | Sheet: 5 | of | 14 |
| Dwn: C.H. | | | | | |

LEGEND:

- BUS-ONLY LANE
- BRT BUS BULB
- MEDIAN PLATFORM
- MEDIAN
- LANDSCAPING
- CURBSIDE BRT STOP
- SIDEWALK IMPROVEMENT
- PEDESTRIAN CROSSING BULB
- STRIPED BUFFER










ALTERNATIVE - 3 CONSOLIDATED: BLAKE STREET to BAKER STREET
GEARY CORRIDOR BUS RAPID TRANSIT PROJECT

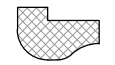
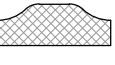

PRELIMINARY NOT FOR CONSTRUCTION

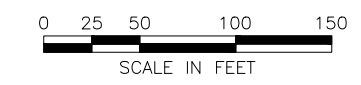
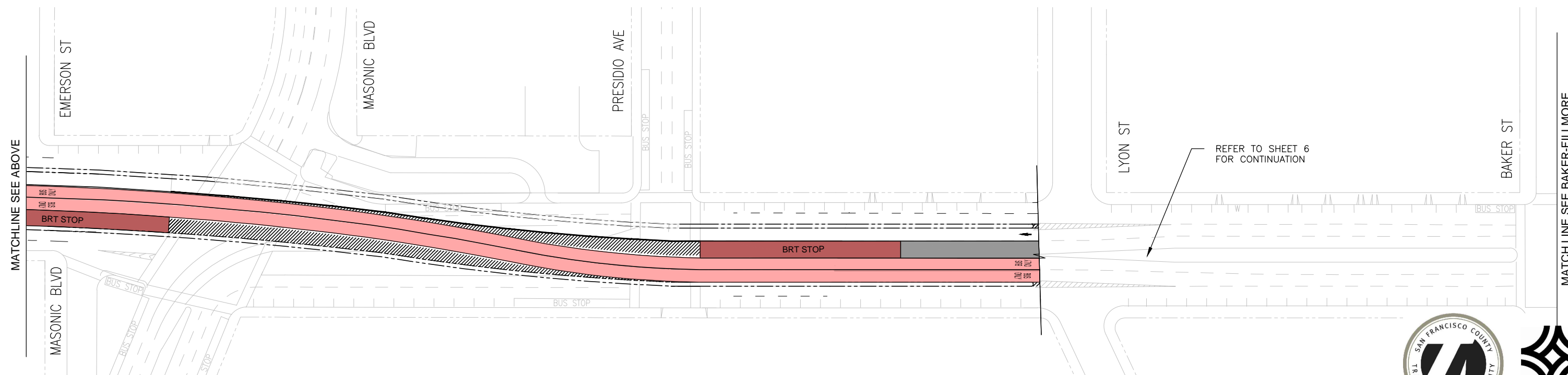
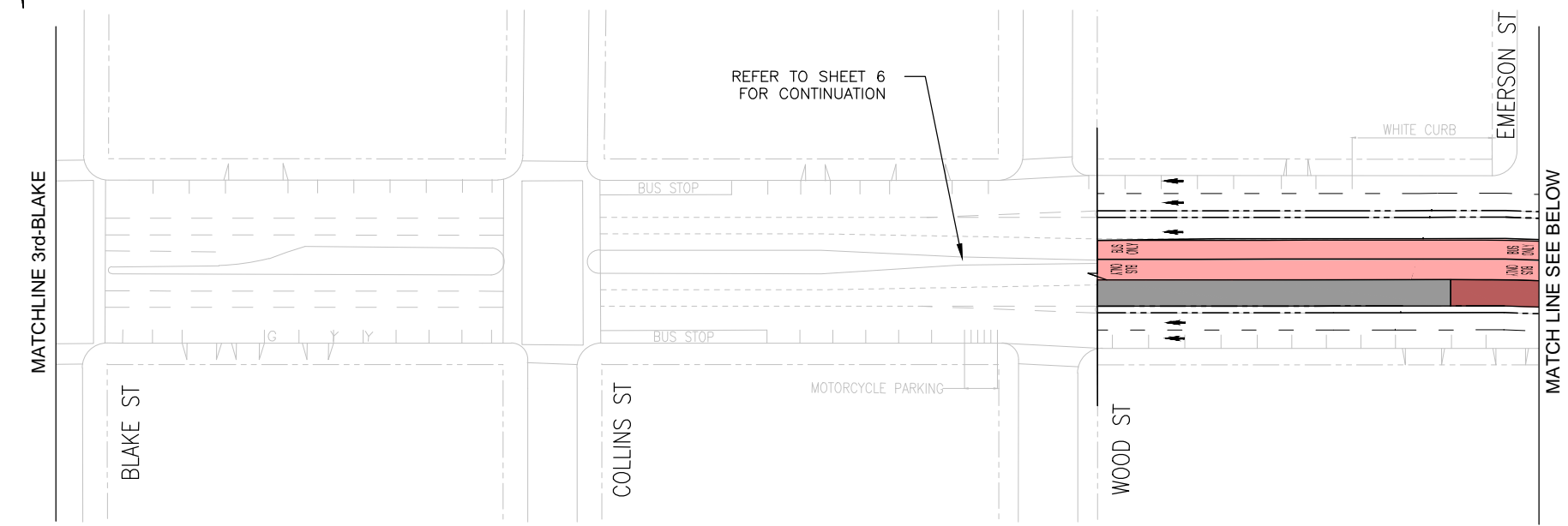
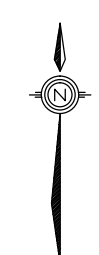
| | | | | | |
|-----------|----------------------|---------------|-----------------|----|-----------|
| Des: C.H. | Date: AUGUST 9, 2016 | Scale: 1"=50' | Sheet: 6 | of | 14 |
| Dwn: C.H. | | | | | |

LEGEND:

-  BUS-ONLY LANE
-  BRT BUS BULB
-  MEDIAN PLATFORM
-  MEDIAN

-  LANDSCAPING
-  CURBSIDE BRT STOP
-  SIDEWALK IMPROVEMENT

-  PEDESTRIAN CROSSING BULB
-  PEDESTRIAN CROSSING BULB
-  STRIPED BUFFER



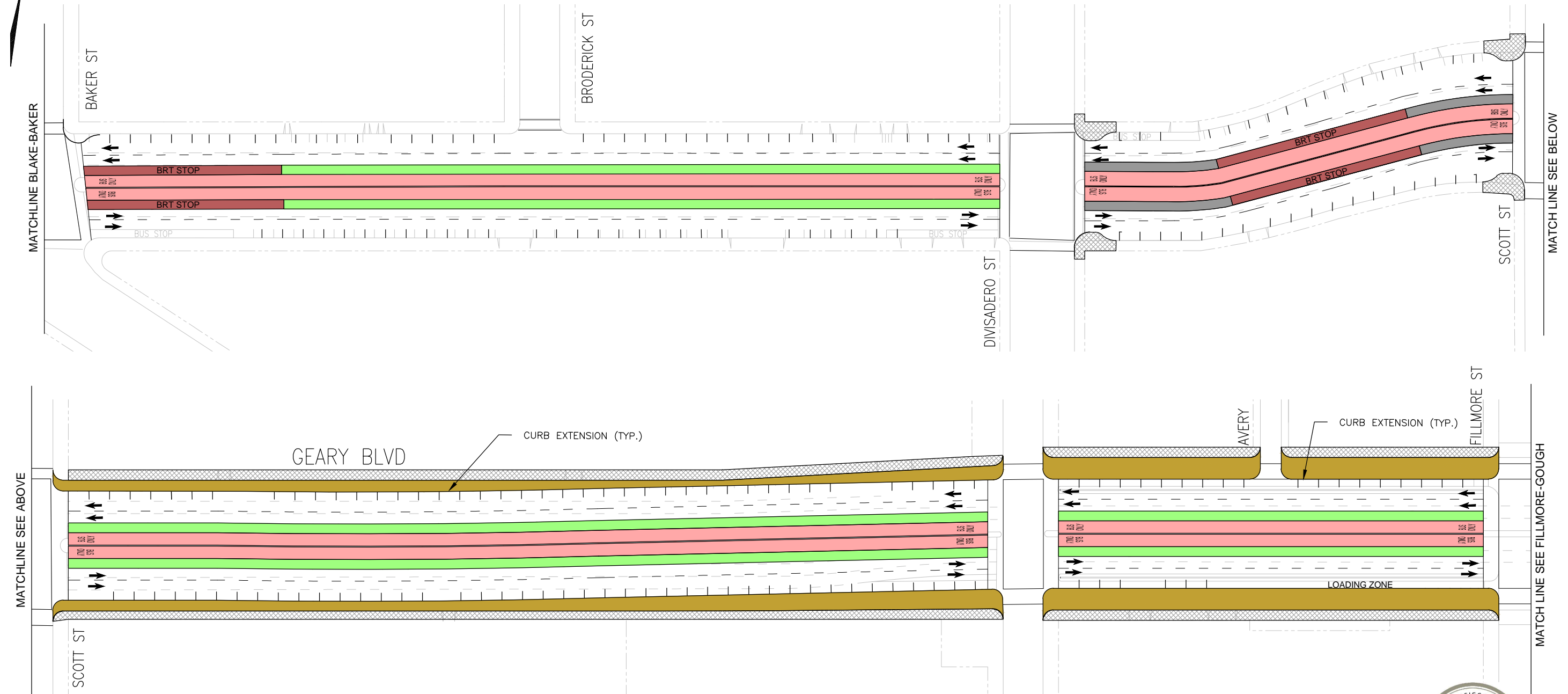
**ALTERNATIVE - 3 CONSOLIDATED: BLAKE STREET to BAKER STREET-
MASONIC TUNNEL**
GEARY CORRIDOR BUS RAPID TRANSIT PROJECT

PRELIMINARY NOT FOR CONSTRUCTION

| | | | | | |
|-----------|----------------------|---------------|----------|----|----|
| Des: C.H. | Date: AUGUST 9, 2016 | Scale: 1"=50' | Sheet: 7 | of | 14 |
| Dwn: C.H. | | | | | |

LEGEND:

- BUS-ONLY LANE
- BRT BUS BULB
- MEDIAN PLATFORM
- MEDIAN
- LANDSCAPING
- CURBSIDE BRT STOP
- SIDEWALK IMPROVEMENT
- PEDESTRIAN CROSSING BULB
- STRIPED BUFFER



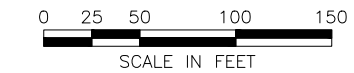
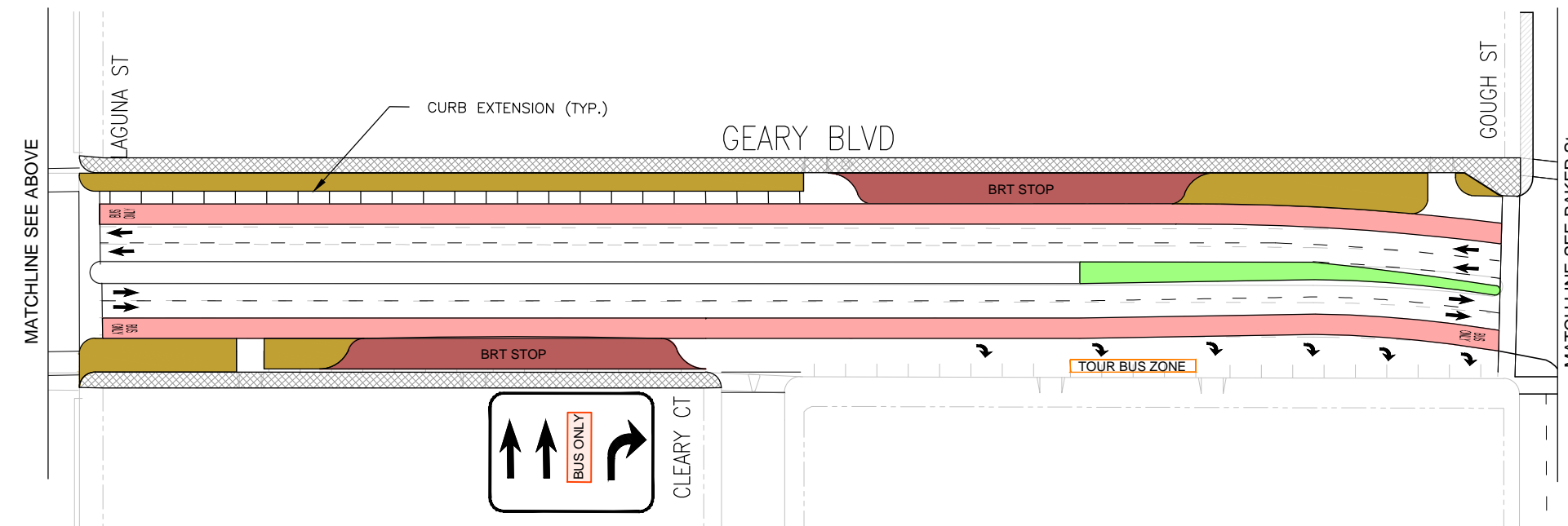
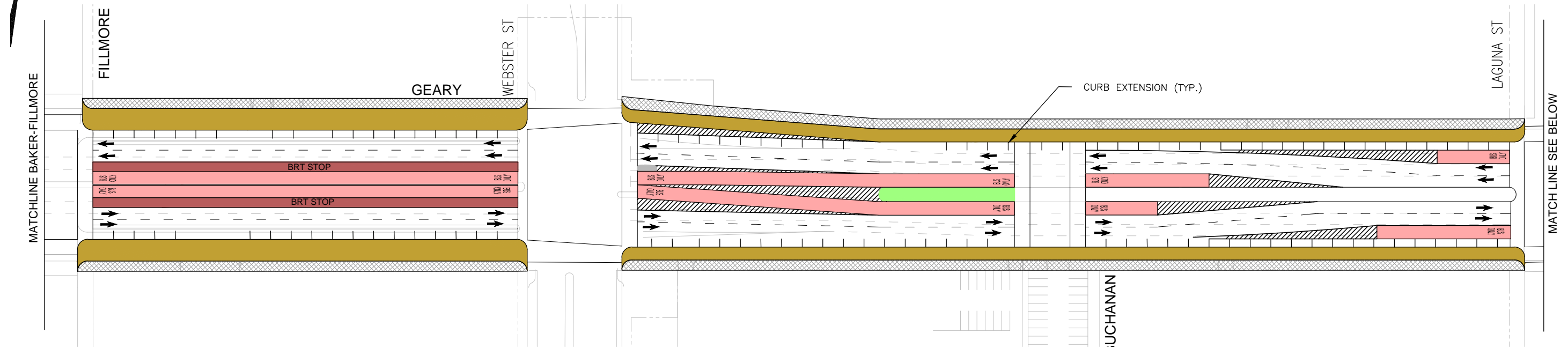
ALTERNATIVE - 3 CONSOLIDATED: BAKER STREET to FILLMORE STREET
GEARY CORRIDOR BUS RAPID TRANSIT PROJECT

PRELIMINARY NOT FOR CONSTRUCTION

| | | | |
|-----------|----------------------|---------------|----------------|
| Des: C.H. | Date: AUGUST 9, 2016 | Scale: 1"=50' | Sheet: 8 of 14 |
| Dwn: C.H. | | | |

LEGEND:

- BUS-ONLY LANE
- BRT BUS BULB
- MEDIAN PLATFORM
- MEDIAN
- LANDSCAPING
- CURBSIDE BRT STOP
- SIDEWALK IMPROVEMENT
- PEDESTRIAN CROSSING BULB
- STRIPED BUFFER



ALTERNATIVE - 3 CONSOLIDATED: FILLMORE STREET to GOUGH STREET
GEARY CORRIDOR BUS RAPID TRANSIT PROJECT

PRELIMINARY NOT FOR CONSTRUCTION

Des: C.H.
 Dwn: C.H.

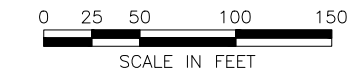
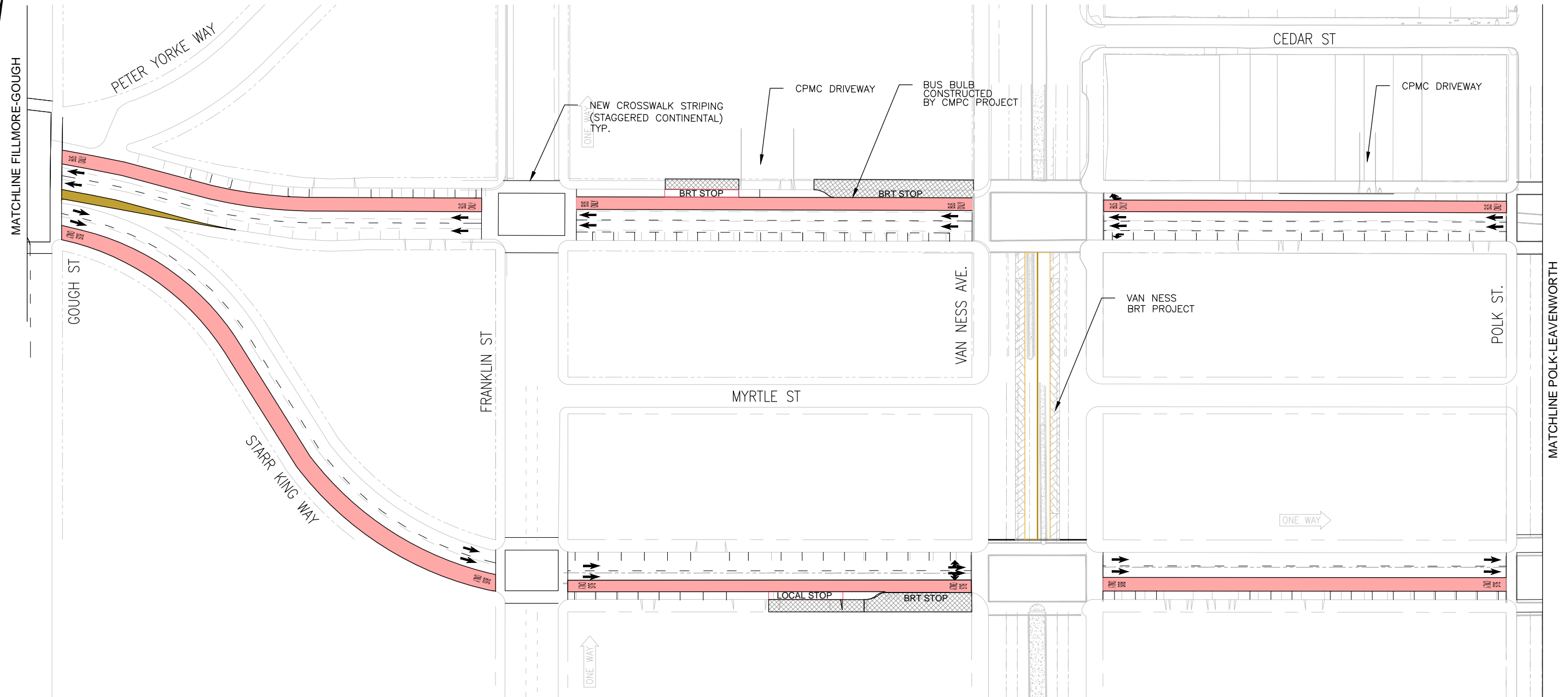
Date: AUGUST 9, 2016

Scale: 1"=50'

Sheet: **9** of **14**

LEGEND:

- BUS-ONLY LANE
- BRT BUS BULB
- MEDIAN PLATFORM
- MEDIAN
- LANDSCAPING
- CURBSIDE BRT STOP
- SIDEWALK IMPROVEMENT
- STRIPED BUFFER
- PEDESTRIAN CROSSING BULB
- STRIPED BUFFER



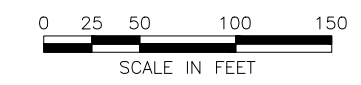
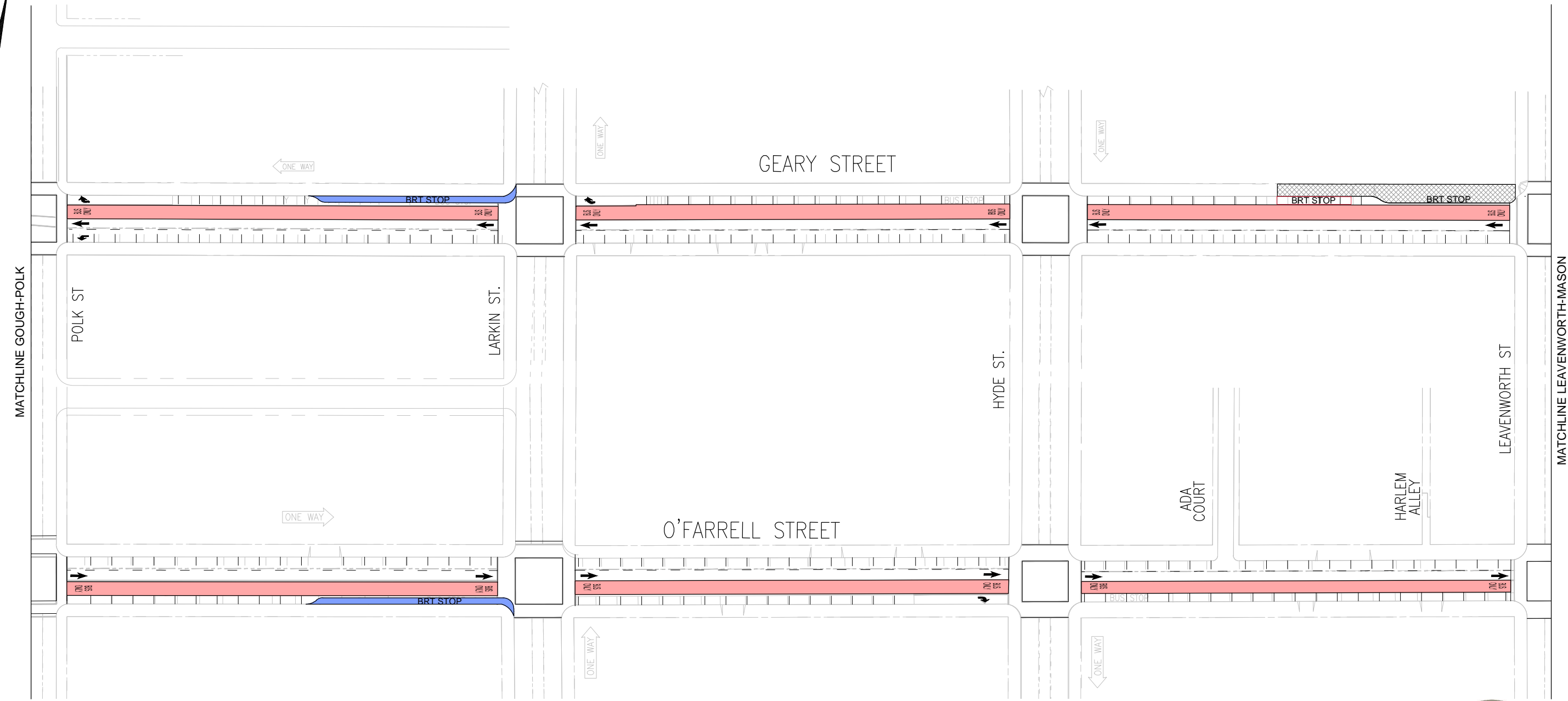
ALTERNATIVE - 3 CONSOLIDATED: GOUGH STREET to POLK STREET
GEARY CORRIDOR BUS RAPID TRANSIT PROJECT

PRELIMINARY NOT FOR CONSTRUCTION

| | | | | | |
|-----------|----------------------|---------------|-----------|----|----|
| Des: C.H. | Date: AUGUST 9, 2016 | Scale: 1"=50' | Sheet: 10 | of | 14 |
| Dwn: C.H. | | | | | |

LEGEND:

- BUS-ONLY LANE
- BRT BUS BULB
- MEDIAN PLATFORM
- MEDIAN
- LANDSCAPING
- CURBSIDE BRT STOP
- SIDEWALK IMPROVEMENT
- PEDESTRIAN CROSSING BULB
- STRIPED BUFFER



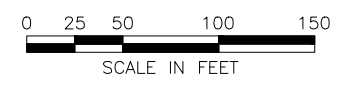
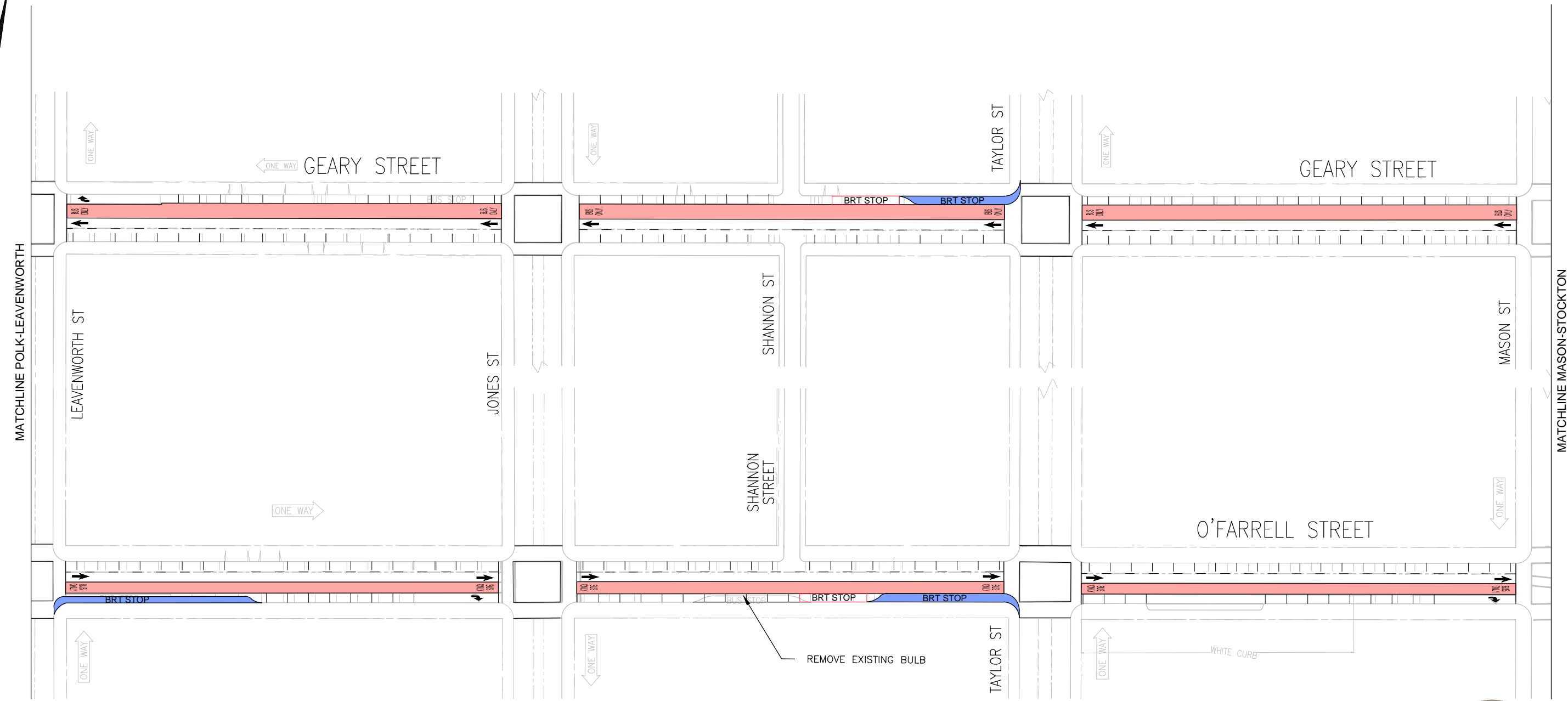
ALTERNATIVE - 3 CONSOLIDATED: POLK STREET-LEAVENWORTH STREET
GEARY CORRIDOR BUS RAPID TRANSIT PROJECT

PRELIMINARY NOT FOR CONSTRUCTION

| | | | |
|-----------|----------------------|---------------|-----------------|
| Des: C.H. | Date: AUGUST 9, 2016 | Scale: 1"=50' | Sheet: 11 of 14 |
| Dwn: C.H. | | | |

LEGEND:

- BUS-ONLY LANE
- BRT BUS BULB
- MEDIAN PLATFORM
- MEDIAN
- LANDSCAPING
- CURBSIDE BRT STOP
- SIDEWALK IMPROVEMENT
- PEDESTRIAN CROSSING BULB
- STRIPED BUFFER



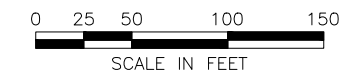
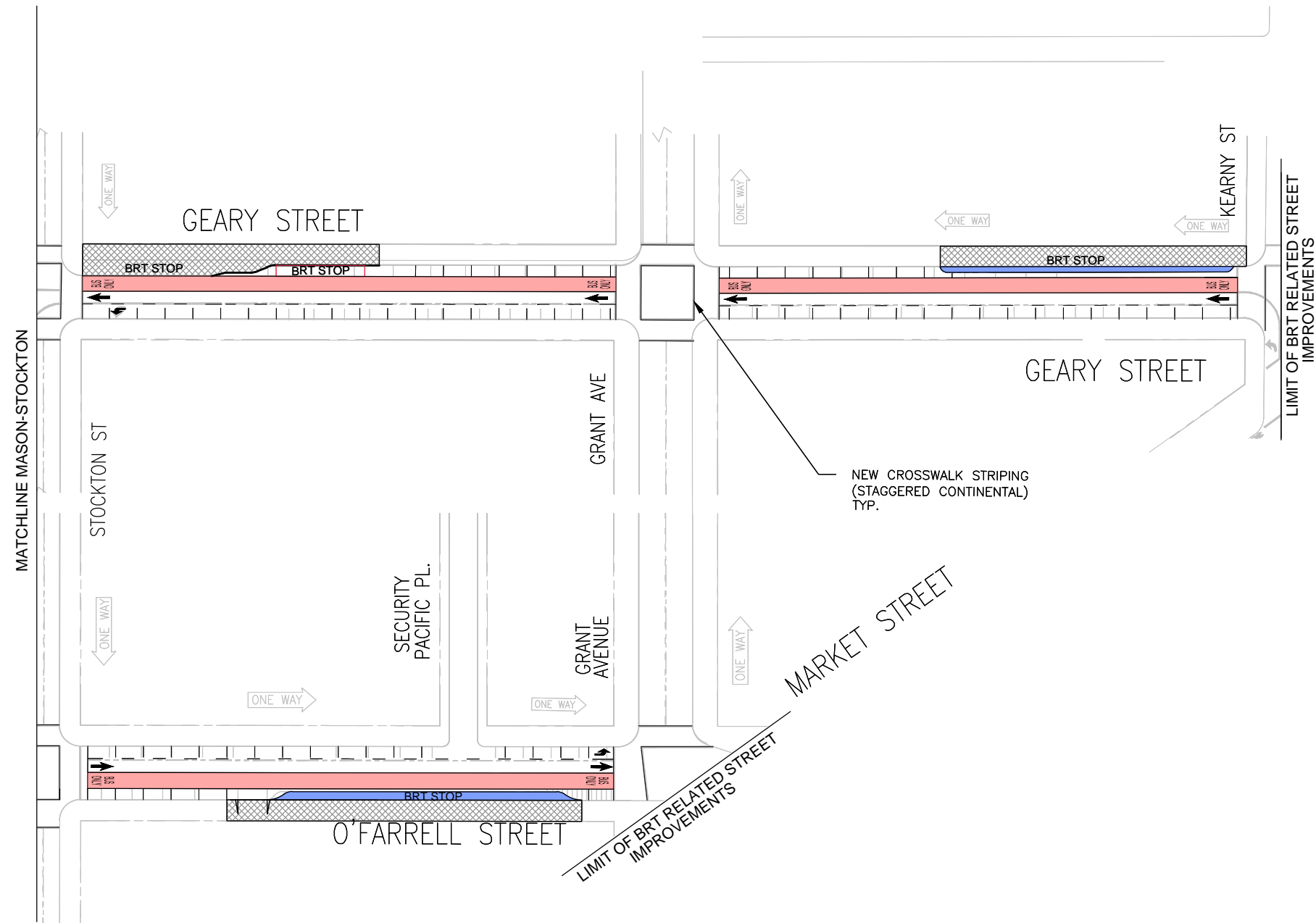
ALTERNATIVE - 3 CONSOLIDATED: LEAVENWORTH ST. to MASON ST.
GEARY CORRIDOR BUS RAPID TRANSIT PROJECT

PRELIMINARY NOT FOR CONSTRUCTION

| | | | | | |
|-----------|----------------------|---------------|-----------|----|----|
| Des: C.H. | Date: AUGUST 9, 2016 | Scale: 1"=50' | Sheet: 12 | of | 14 |
| Dwn: C.H. | | | | | |

LEGEND:

- BUS-ONLY LANE
- BRT BUS BULB
- MEDIAN PLATFORM
- MEDIAN
- LANDSCAPING
- CURBSIDE BRT STOP
- SIDEWALK IMPROVEMENT
- PEDESTRIAN CROSSING BULB
- STRIPED BUFFER



ALTERNATIVE - 3 CONSOLIDATED: STOCKTON STREET to MARKET STREET
GEARY CORRIDOR BUS RAPID TRANSIT PROJECT

PRELIMINARY NOT FOR CONSTRUCTION

| | | | | | |
|-----------|--|----------------------|---------------|-----------|-------|
| Des: C.H. | | Date: AUGUST 9, 2016 | Scale: 1"=50' | Sheet: 14 | of 14 |
| Dwn: C.H. | | | | | |

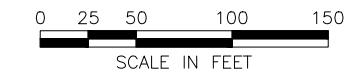
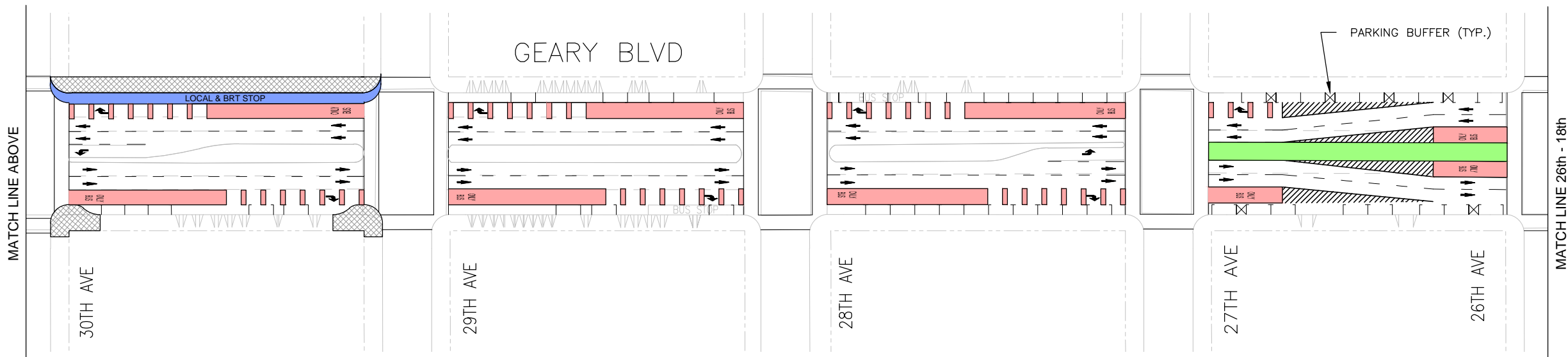
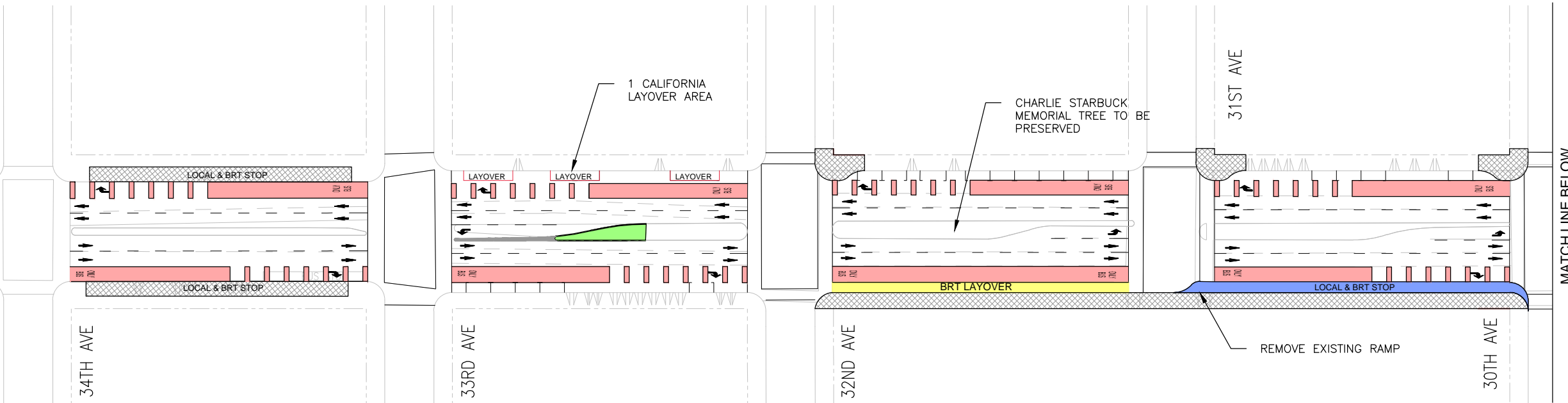
Plan Drawings of the Hybrid Alternative

LEGEND:

- BUS-ONLY LANE
- BRT BUS BULB
- MEDIAN PLATFORM
- LOCAL BUS BULB
- MEDIAN
- LANDSCAPING
- CURBSIDE LOCAL STOP
- SIDEWALK IMPROVEMENT
- PEDESTRIAN CROSSING BULB
- STRIPED BUFFER



LIMIT OF BRT RELATED STREET IMPROVEMENTS



HYBRID ALTERNATIVE: 34th AVENUE to 26th AVENUE

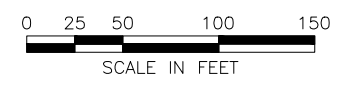
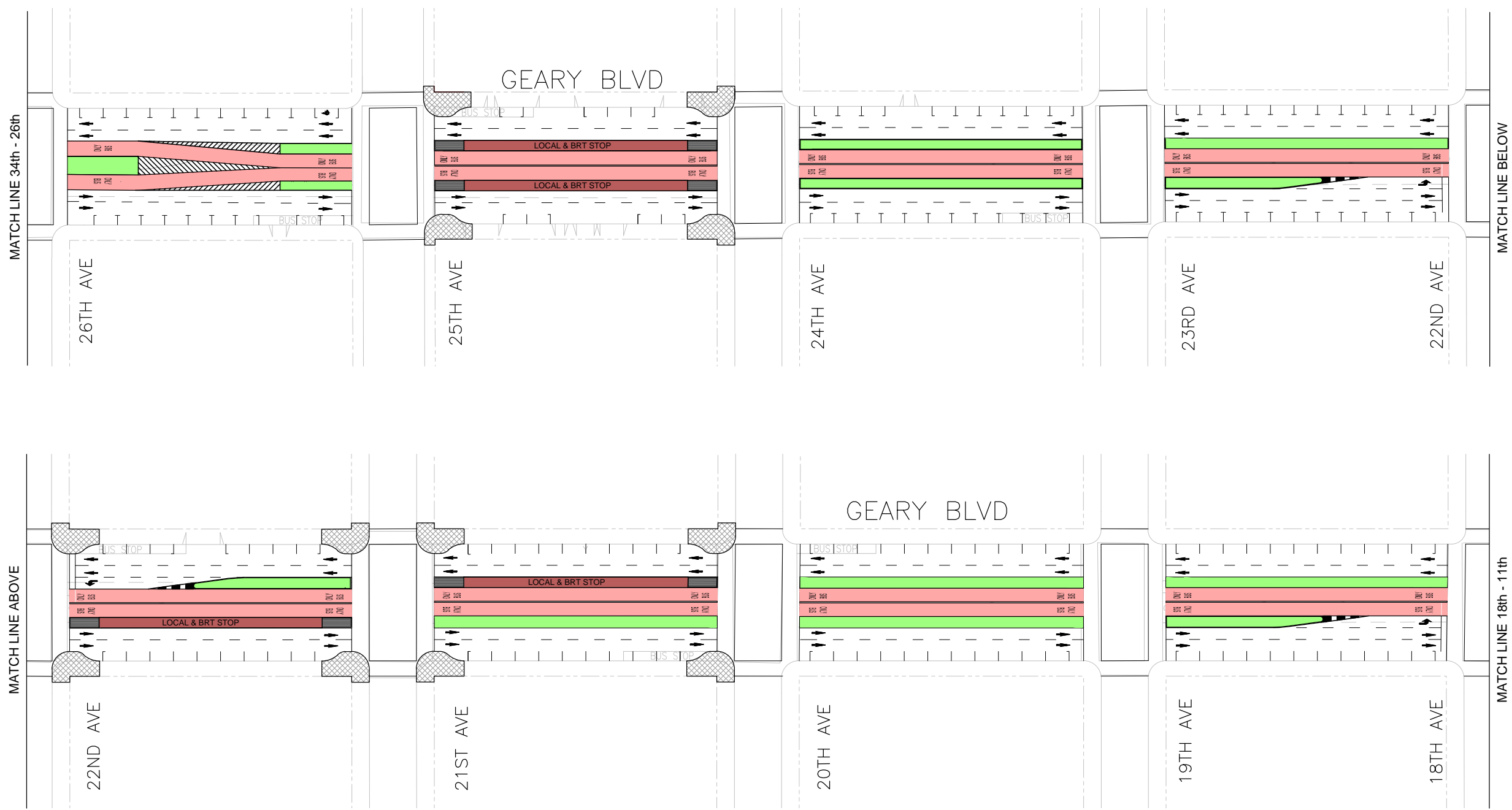
GEARY CORRIDOR BUS RAPID TRANSIT PROJECT

PRELIMINARY NOT FOR CONSTRUCTION

| | | | | | |
|-----------|--|----------------------|---------------|----------|-------|
| Des: C.H. | | Date: AUGUST 9, 2016 | Scale: 1"=50' | Sheet: 1 | of 13 |
| Dwn: C.H. | | | | | |

LEGEND:

- BUS-ONLY LANE
- BRT BUS BULB
- MEDIAN PLATFORM
- LOCAL BUS BULB
- MEDIAN
- LANDSCAPING
- CURBSIDE LOCAL STOP
- SIDEWALK IMPROVEMENT
-
- PEDESTRIAN CROSSING BULB
-
- STRIPED BUFFER



HYBRID ALTERNATIVE: 26th AVENUE to 18th AVENUE

GEARY CORRIDOR BUS RAPID TRANSIT PROJECT

PRELIMINARY NOT FOR CONSTRUCTION

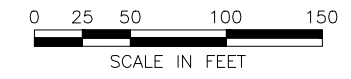
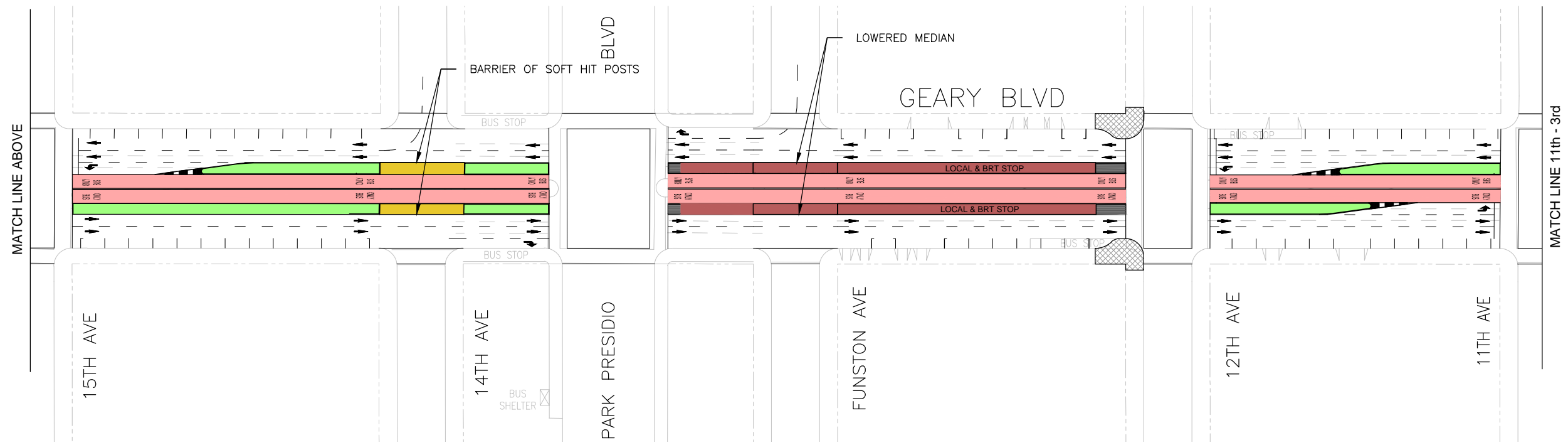
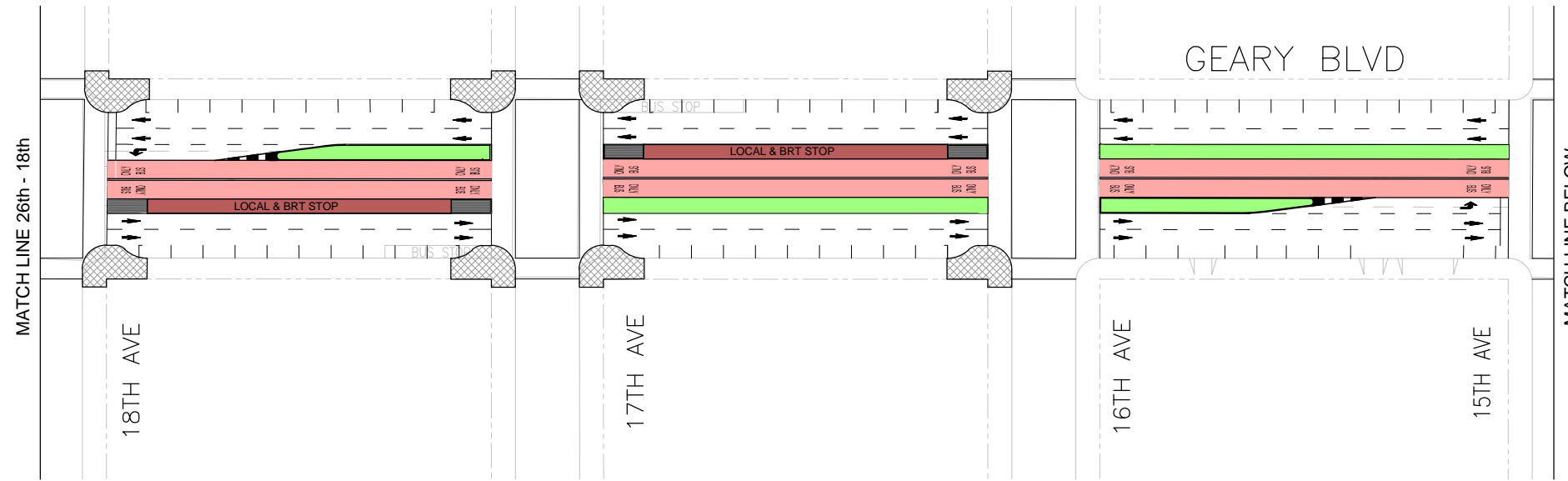
| | | | | | | |
|-----------|--|----------------------|---------------|----------|----|----|
| Des: C.H. | | Date: AUGUST 9, 2016 | Scale: 1"=50' | Sheet: 2 | of | 13 |
| Dwn: C.H. | | | | | | |

LEGEND:

- BUS-ONLY LANE
- BRT BUS BULB
- MEDIAN PLATFORM
- LOCAL BUS BULB

- MEDIAN
- LANDSCAPING
- CURBSIDE LOCAL STOP
- SIDEWALK IMPROVEMENT

- PEDESTRIAN CROSSING BULB
- STRIPED BUFFER



HYBRID ALTERNATIVE: 18th AVENUE to 11th AVENUE
GEARY CORRIDOR BUS RAPID TRANSIT PROJECT

PRELIMINARY NOT FOR CONSTRUCTION

Des: C.H.
 Dwn: C.H.

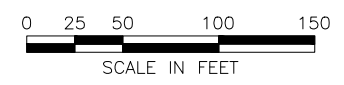
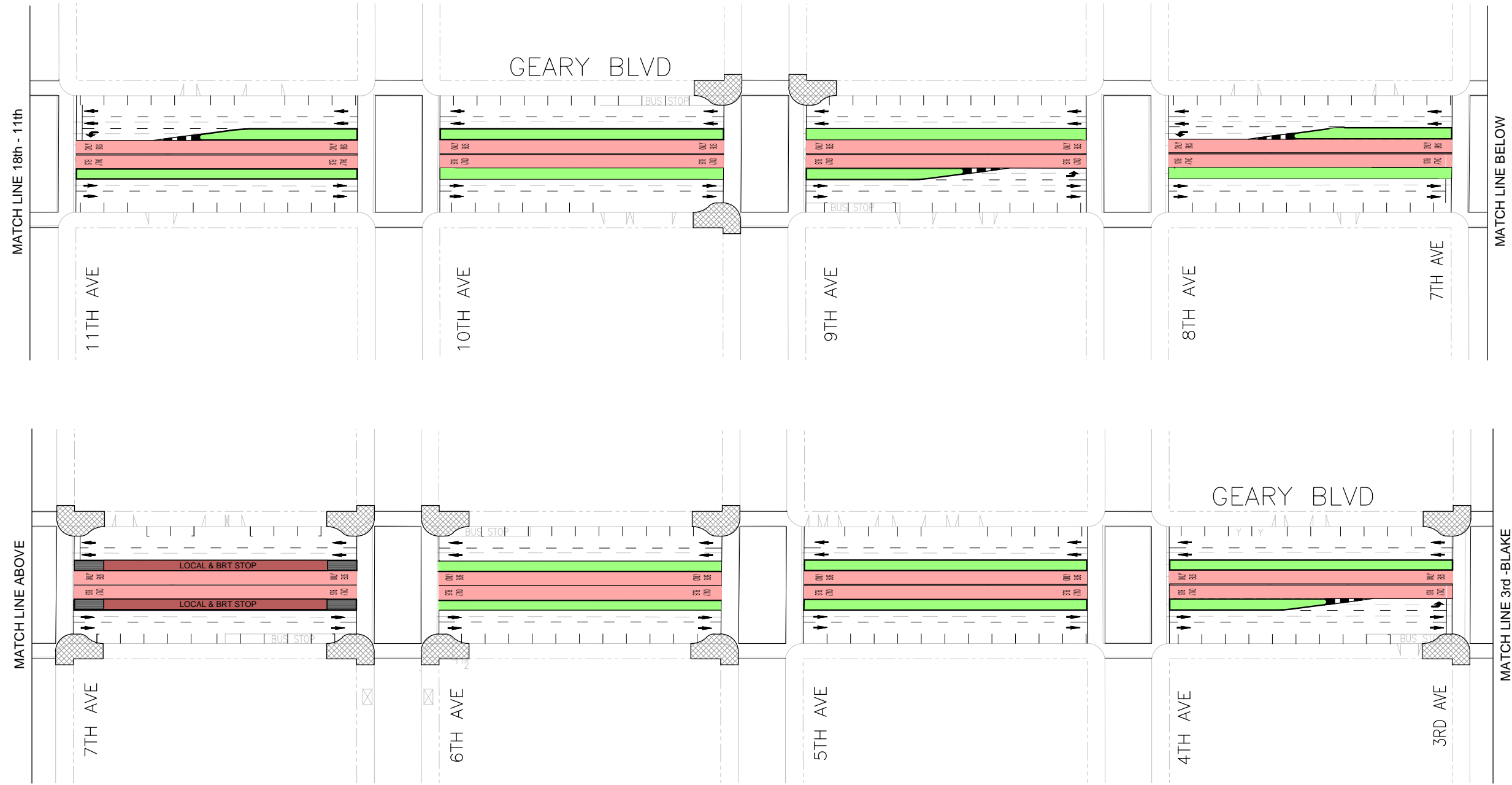
Date: AUGUST 9, 2016

Scale: 1"=50'

Sheet: **3** of **13**

LEGEND:

- BUS-ONLY LANE
- BRT BUS BULB
- MEDIAN PLATFORM
- LOCAL BUS BULB
- MEDIAN
- LANDSCAPING
- CURBSIDE LOCAL STOP
- SIDEWALK IMPROVEMENT
-
- PEDESTRIAN CROSSING BULB
-
- STRIPED BUFFER



HYBRID ALTERNATIVE: 11th AVENUE to 3rd AVENUE

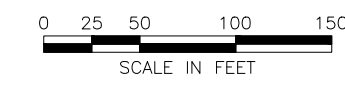
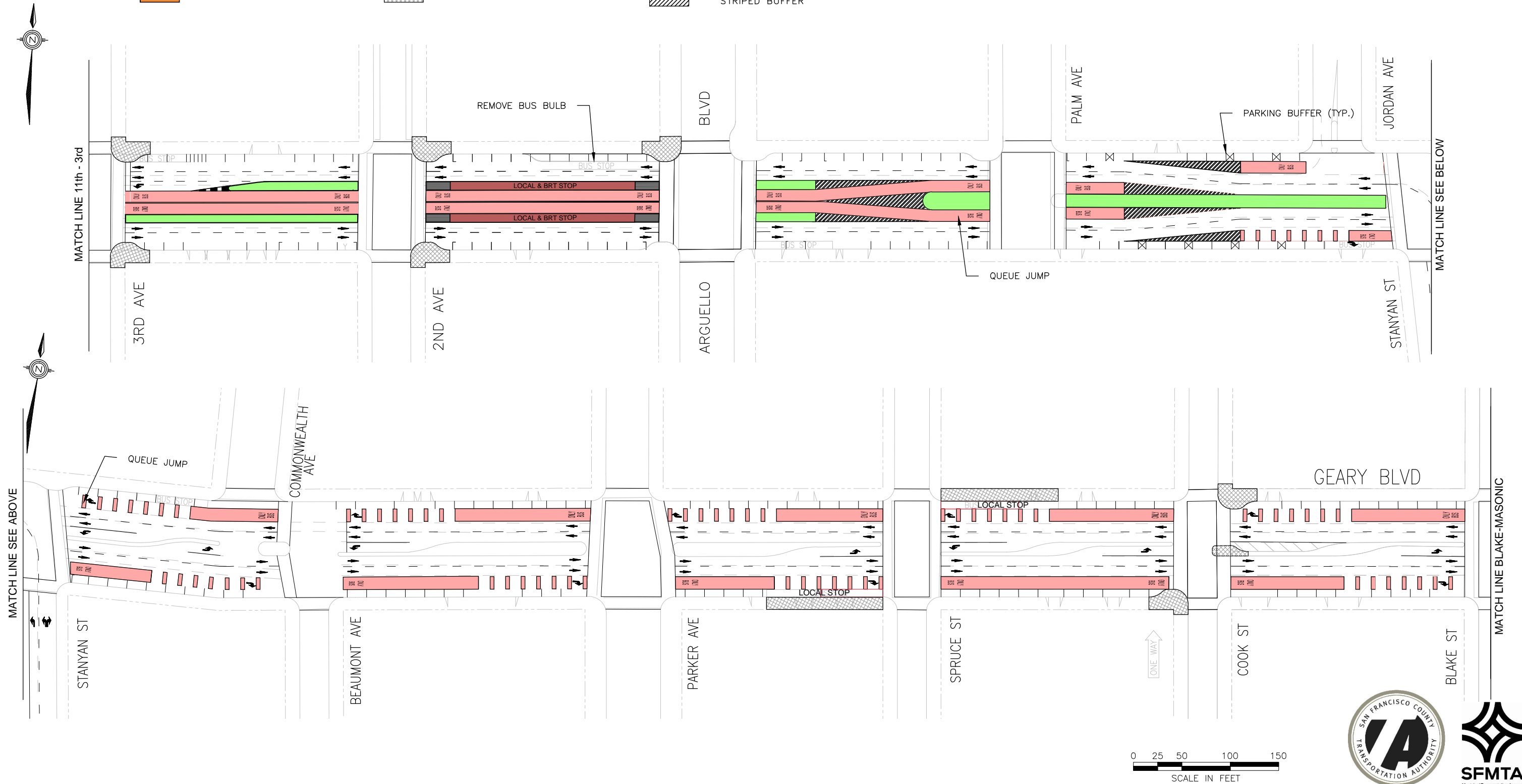
GEARY CORRIDOR BUS RAPID TRANSIT PROJECT

PRELIMINARY NOT FOR CONSTRUCTION

| | | | | | |
|-----------|--|----------------------|---------------|----------|-------|
| Des: C.H. | | Date: AUGUST 9, 2016 | Scale: 1"=50' | Sheet: 4 | of 13 |
| Dwn: C.H. | | | | | |

LEGEND:

- BUS-ONLY LANE
- BRT BUS BULB
- MEDIAN PLATFORM
- LOCAL BUS BULB
- MEDIAN
- LANDSCAPING
- CURBSIDE LOCAL STOP
- SIDEWALK IMPROVEMENT
- PEDESTRIAN CROSSING BULB
- STRIPED BUFFER



HYBRID ALTERNATIVE: 3rd AVENUE to BLAKE STREET

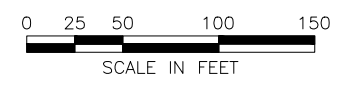
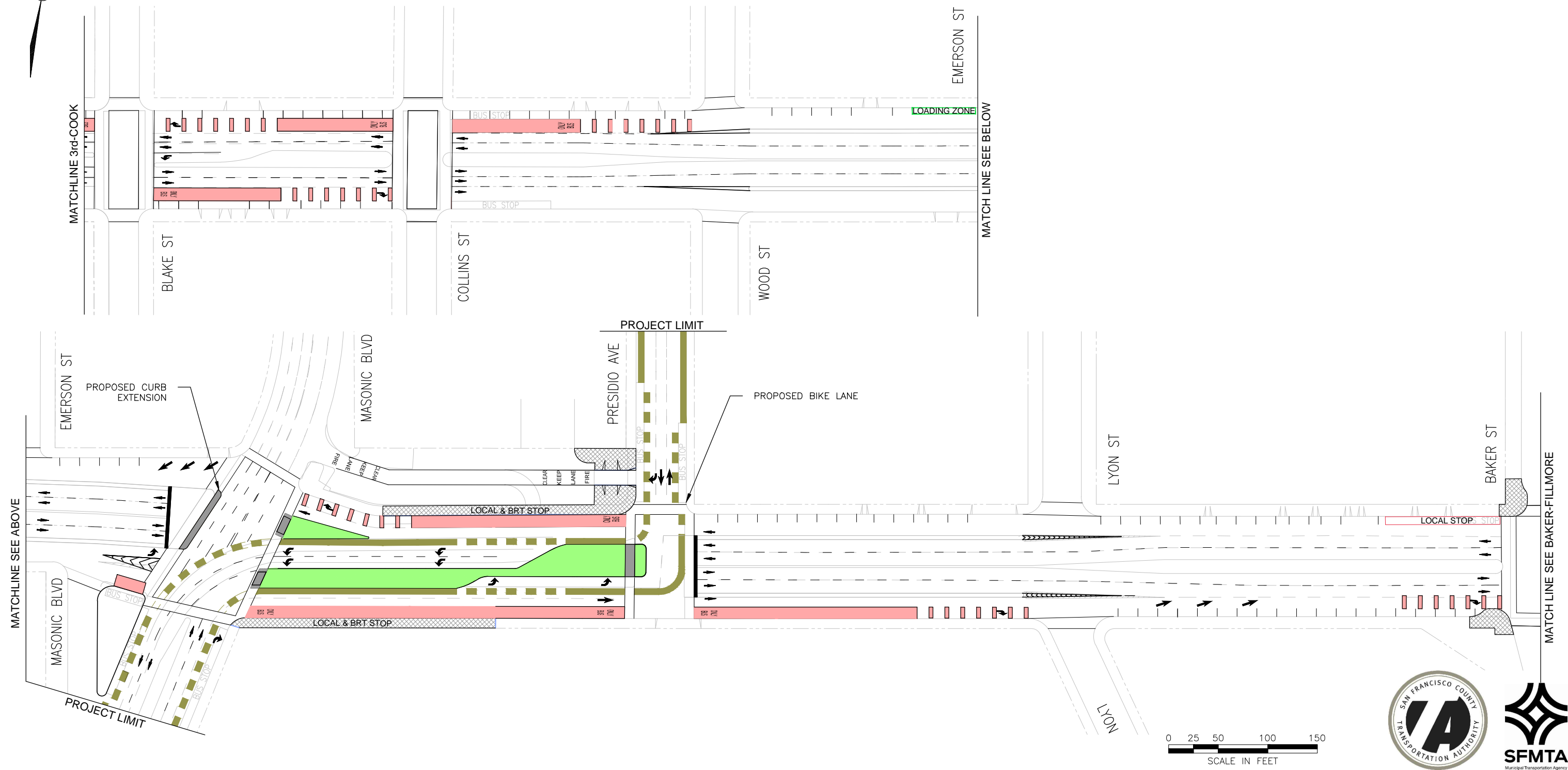
GEARY CORRIDOR BUS RAPID TRANSIT PROJECT

PRELIMINARY NOT FOR CONSTRUCTION

| | | | | | |
|-----------|----------------------|---------------|----------|----|----|
| Des: C.H. | Date: AUGUST 9, 2016 | Scale: 1"=50' | Sheet: 5 | of | 13 |
| Dwn: C.H. | | | | | |

LEGEND:

- BUS-ONLY LANE
- BRT BUS BULB
- MEDIAN PLATFORM
- LOCAL BUS BULB
- MEDIAN
- LANDSCAPING
- CURBSIDE LOCAL STOP
- SIDEWALK IMPROVEMENT
- STRIPED BUFFER
- PEDESTRIAN CROSSING BULB
- PEDESTRIAN CROSSING BULB
- STRIPED BUFFER

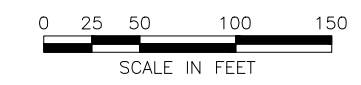
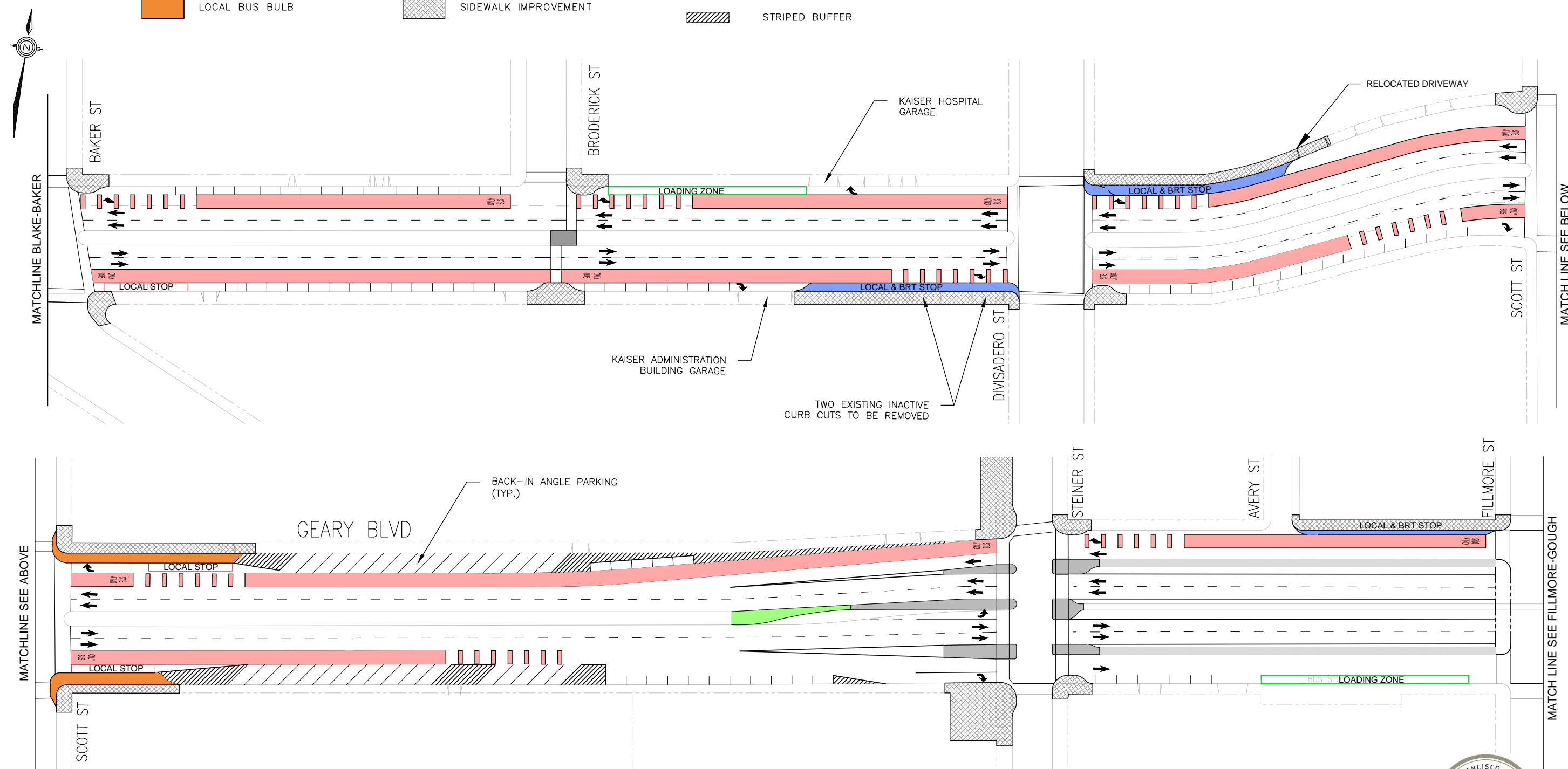


HYBRID ALTERNATIVE: BLAKE STREET to BAKER STREET
GEARY CORRIDOR BUS RAPID TRANSIT PROJECT

PRELIMINARY NOT FOR CONSTRUCTION

| | | | | | | |
|-----------|--|----------------------|---------------|-----------------|----|-----------|
| Des: C.H. | | Date: AUGUST 9, 2016 | Scale: 1"=50' | Sheet: 6 | of | 13 |
| Dwn: C.H. | | | | | | |

- LEGEND:**
- BUS-ONLY LANE
 - BRT BUS BULB
 - MEDIAN PLATFORM
 - LOCAL BUS BULB
 - MEDIAN
 - LANDSCAPING
 - CURBSIDE LOCAL STOP
 - SIDEWALK IMPROVEMENT
 - PEDESTRIAN CROSSING BULB
 - CURBSIDE LOCAL STOP
 - STRIPED BUFFER



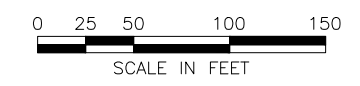
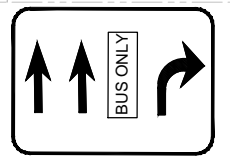
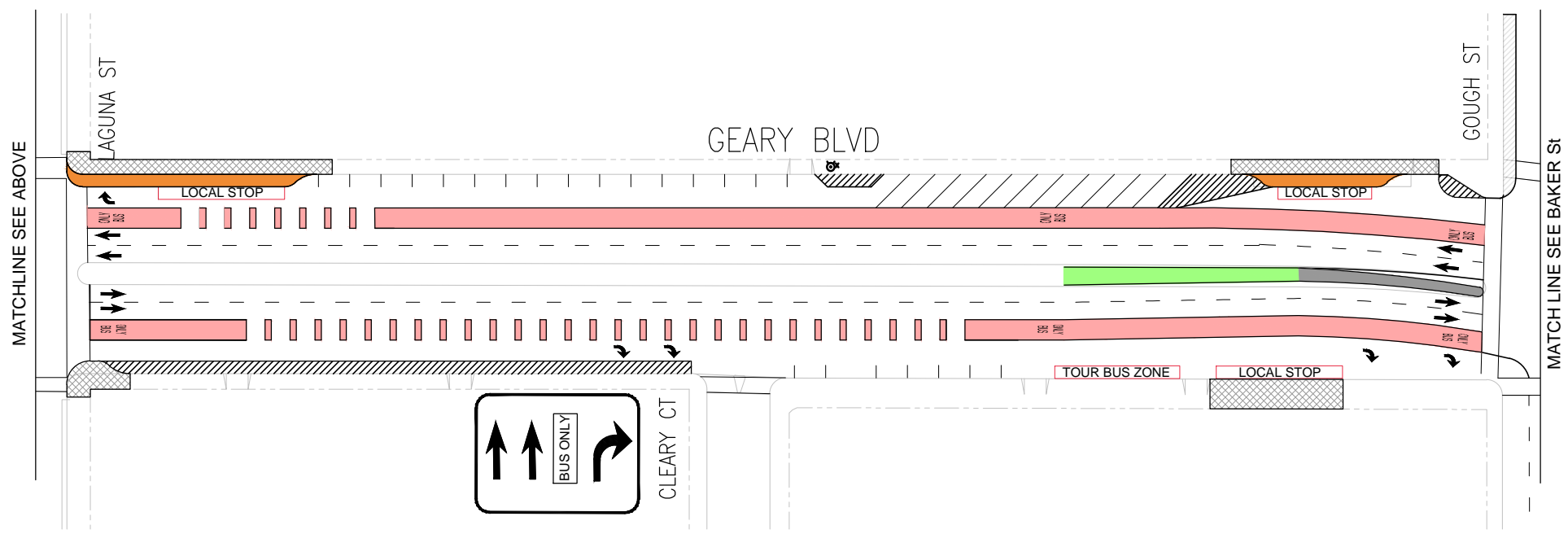
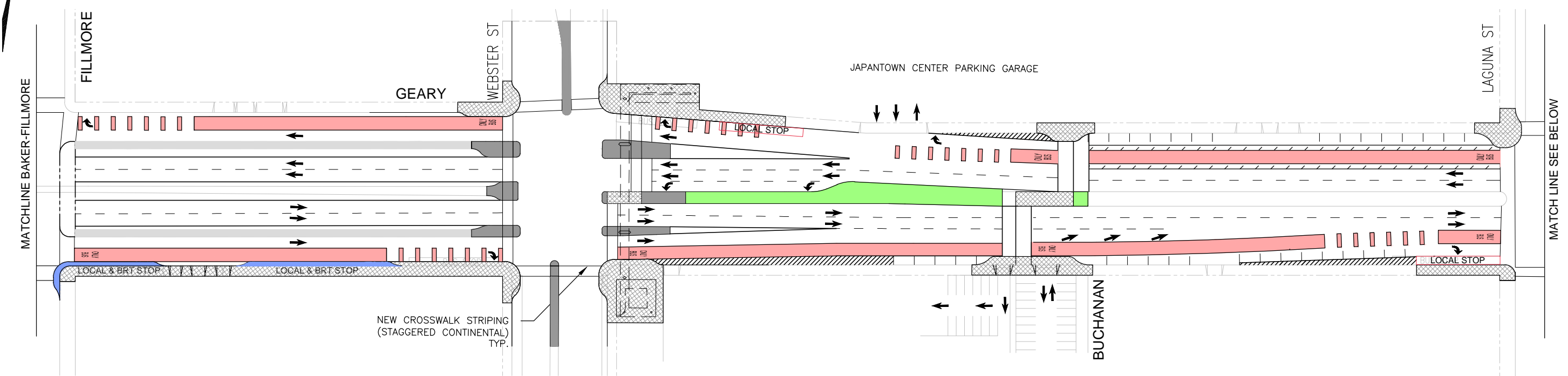
HYBRID ALTERNATIVE: BAKER ST. to FILLMORE ST.
GEARY CORRIDOR BUS RAPID TRANSIT PROJECT

PRELIMINARY NOT FOR CONSTRUCTION

| | | | | | |
|-----------|--|----------------------|---------------|----------|-------|
| Des: C.H. | | Date: AUGUST 9, 2016 | Scale: 1"=50' | Sheet: 7 | of 13 |
| Dwn: C.H. | | | | | |

LEGEND:

- BUS-ONLY LANE
- BRT BUS BULB
- MEDIAN PLATFORM
- LOCAL BUS BULB
- MEDIAN
- LANDSCAPING
- CURBSIDE LOCAL STOP
- SIDEWALK IMPROVEMENT
-
- PEDESTRIAN CROSSING BULB
-
- STRIPED BUFFER



HYBRID ALTERNATIVE: FILLMORE ST. to GOUGH ST.
GEARY CORRIDOR BUS RAPID TRANSIT PROJECT

PRELIMINARY NOT FOR CONSTRUCTION

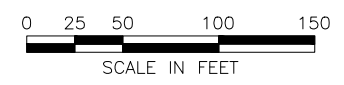
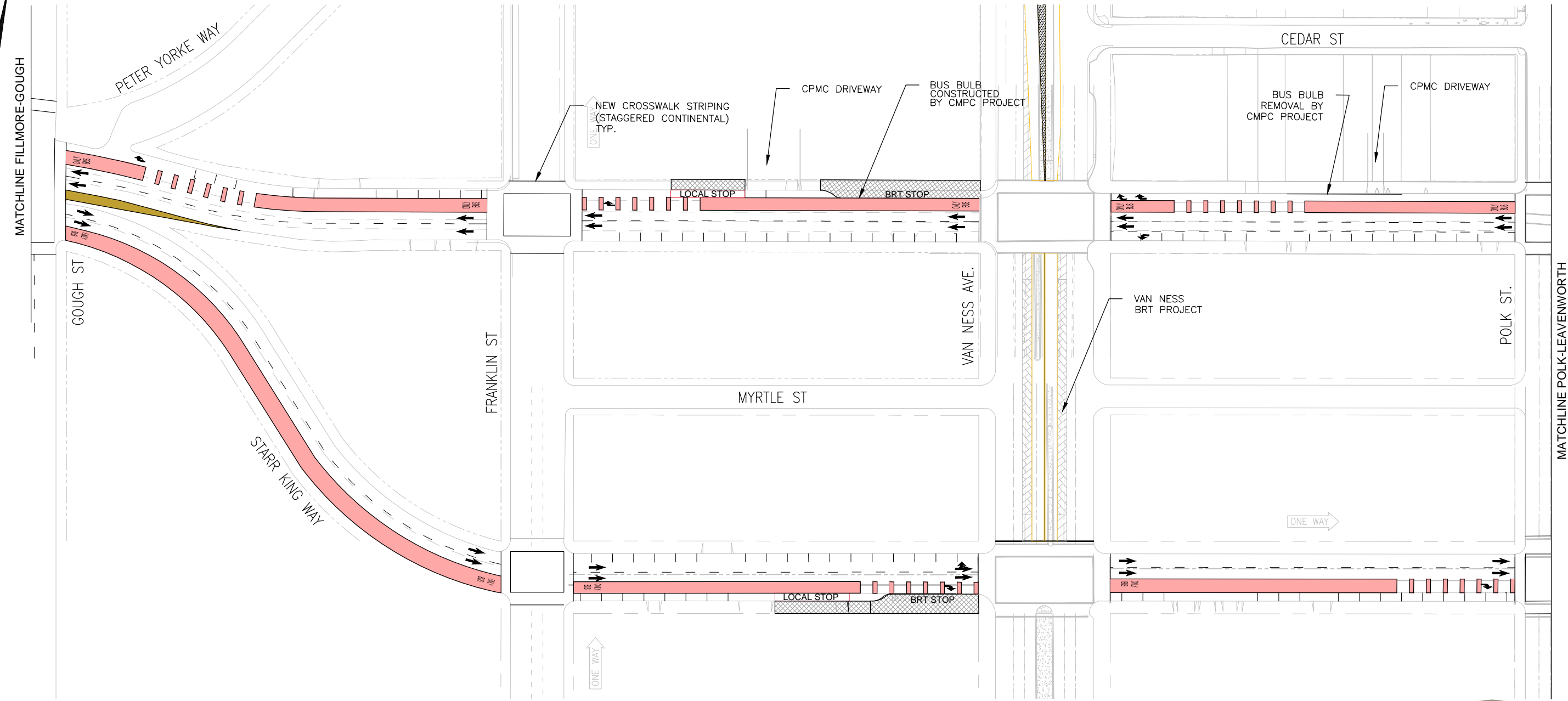

| | | | | | |
|-----------|--|----------------------|---------------|----------|-------|
| Des: C.H. | | Date: AUGUST 9, 2016 | Scale: 1"=50' | Sheet: 8 | of 13 |
| Dwn: C.H. | | | | | |

LEGEND:

- BUS-ONLY LANE
- BRT BUS BULB
- MEDIAN PLATFORM
- LOCAL BUS BULB

- MEDIAN
- LANDSCAPING
- CURBSIDE LOCAL STOP
- SIDEWALK IMPROVEMENT

- PEDESTRIAN CROSSING BULB
- STRIPED BUFFER



HYBRID ALTERNATIVE: GOUGH STREET to POLK STREET

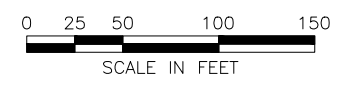
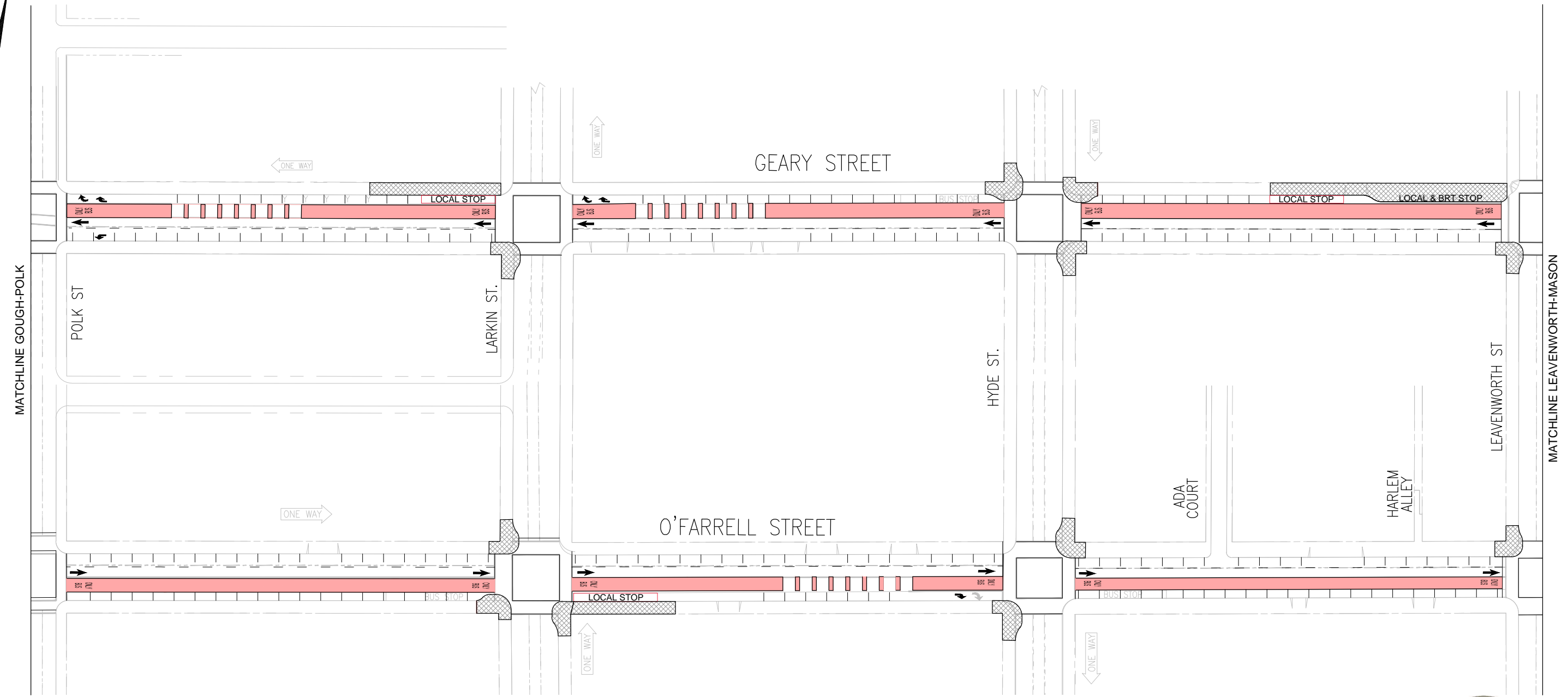
GEARY CORRIDOR BUS RAPID TRANSIT PROJECT

PRELIMINARY NOT FOR CONSTRUCTION

| | | | |
|-----------|----------------------|---------------|----------------|
| Des: C.H. | Date: AUGUST 9, 2016 | Scale: 1"=50' | Sheet: 9 of 13 |
| Dwn: C.H. | | | |

LEGEND:

- BUS-ONLY LANE
- BRT BUS BULB
- MEDIAN PLATFORM
- LOCAL BUS BULB
- MEDIAN
- LANDSCAPING
- CURBSIDE LOCAL STOP
- SIDEWALK IMPROVEMENT
- STRIPED BUFFER
- PEDESTRIAN CROSSING BULB
- STRIPED BUFFER



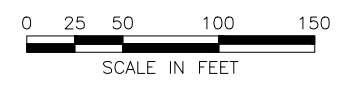
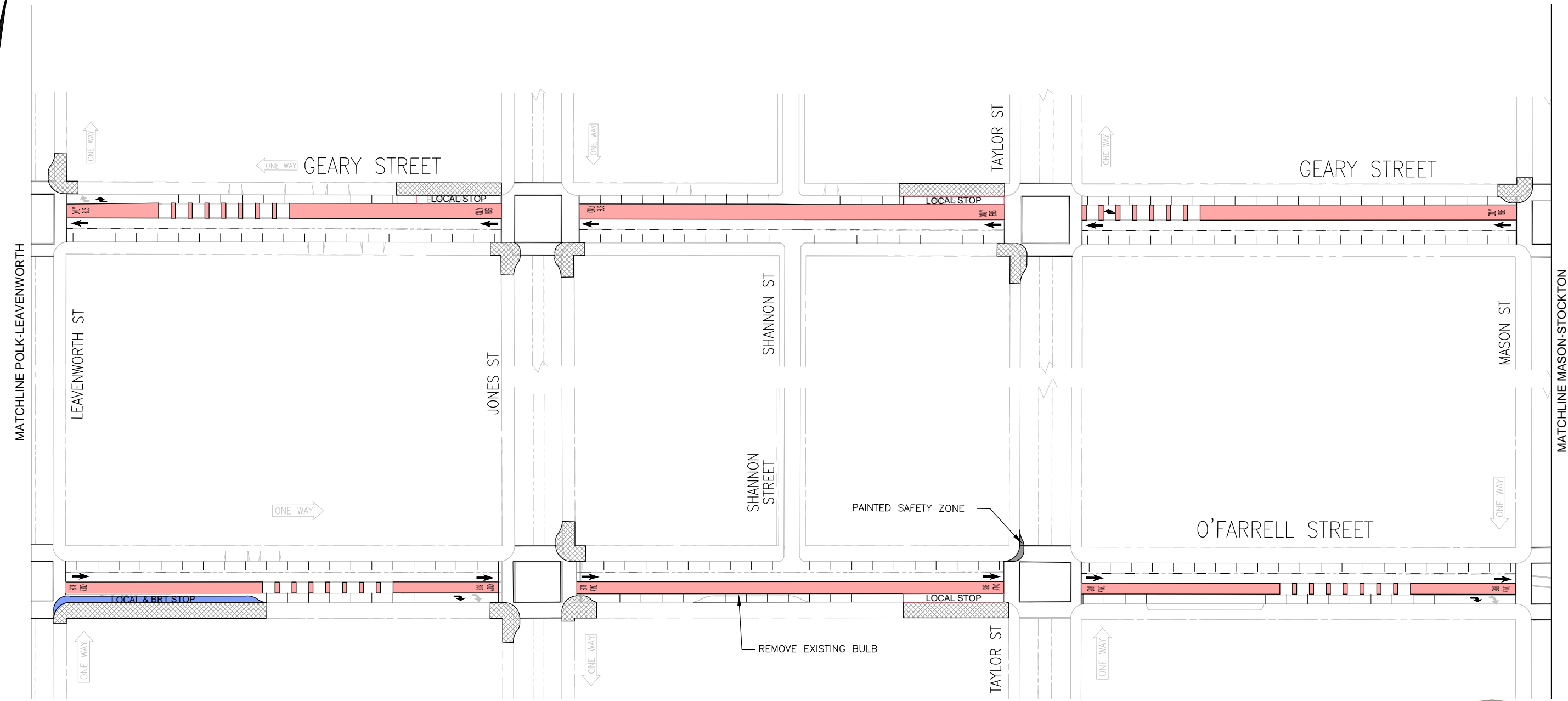
HYBRID ALTERNATIVE: POLK ST.-LEAVENWORTH ST.
GEARY CORRIDOR BUS RAPID TRANSIT PROJECT

PRELIMINARY NOT FOR CONSTRUCTION

| | | | |
|-----------|----------------------|---------------|-----------------|
| Des: C.H. | Date: AUGUST 9, 2016 | Scale: 1"=50' | Sheet: 10 of 13 |
| Dwn: C.H. | | | |

LEGEND:

- BUS-ONLY LANE
- BRT BUS BULB
- MEDIAN PLATFORM
- LOCAL BUS BULB
- MEDIAN
- LANDSCAPING
- CURBSIDE LOCAL STOP
- SIDEWALK IMPROVEMENT
-
- PEDESTRIAN CROSSING BULB
-
- STRIPED BUFFER



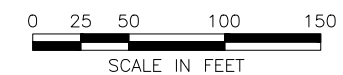
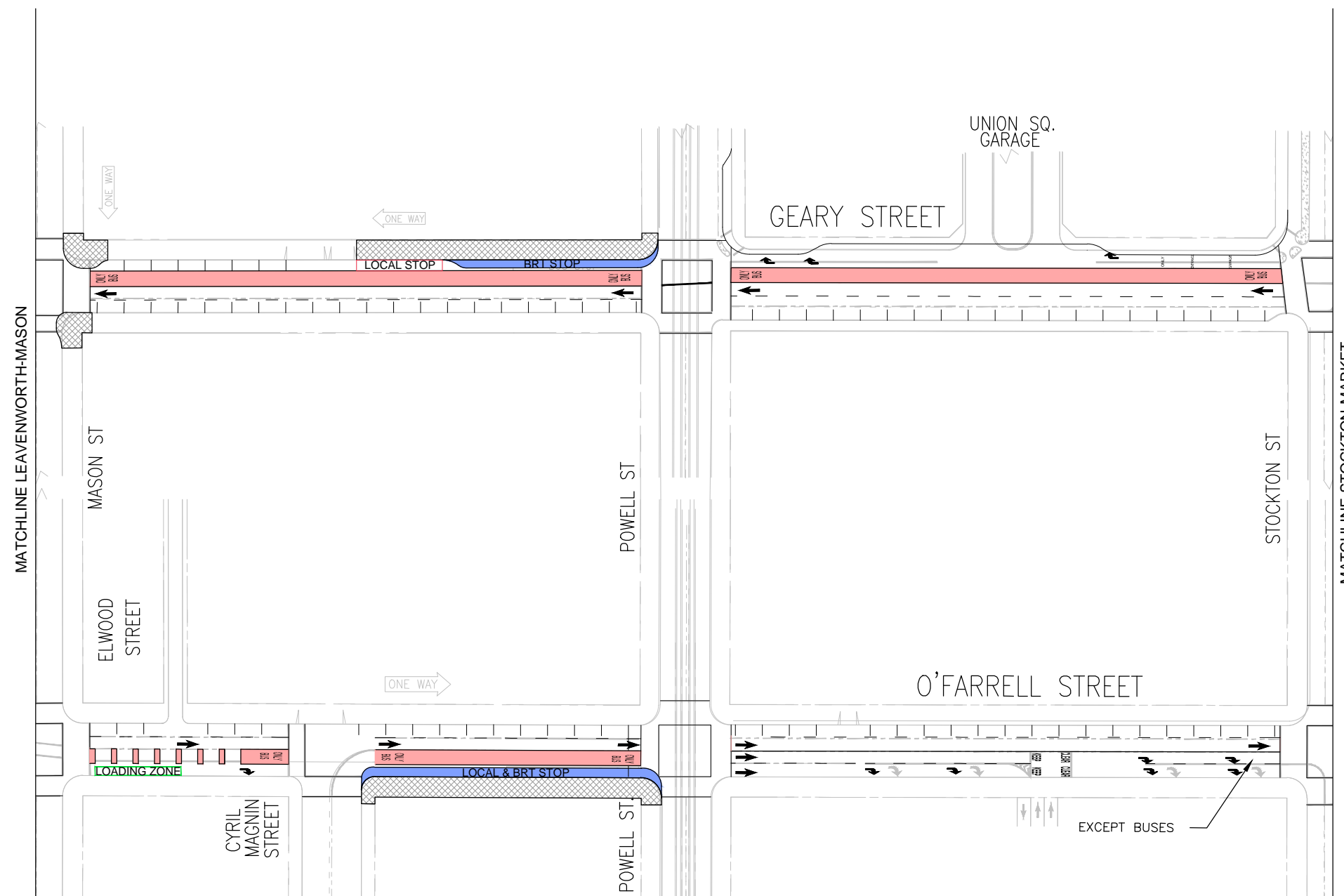
HYBRID ALTERNATIVE: LEAVENWORTH ST. to MASON ST.
GEARY CORRIDOR BUS RAPID TRANSIT PROJECT

PRELIMINARY NOT FOR CONSTRUCTION

| | | | | | |
|-----------|----------------------|---------------|-----------|----|----|
| Des: C.H. | Date: AUGUST 9, 2016 | Scale: 1"=50' | Sheet: 11 | of | 13 |
| Dwn: C.H. | | | | | |

LEGEND:

- BUS-ONLY LANE
- BRT BUS BULB
- MEDIAN PLATFORM
- LOCAL BUS BULB
- MEDIAN
- LANDSCAPING
- CURBSIDE LOCAL STOP
- SIDEWALK IMPROVEMENT
-
- PEDESTRIAN CROSSING BULB
-
- STRIPED BUFFER



HYBRID ALTERNATIVE: MASON ST. to STOCKTON ST.
GEARY CORRIDOR BUS RAPID TRANSIT PROJECT

PRELIMINARY NOT FOR CONSTRUCTION

Des: C.H.
 Dwn: C.H.

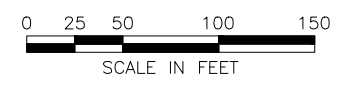
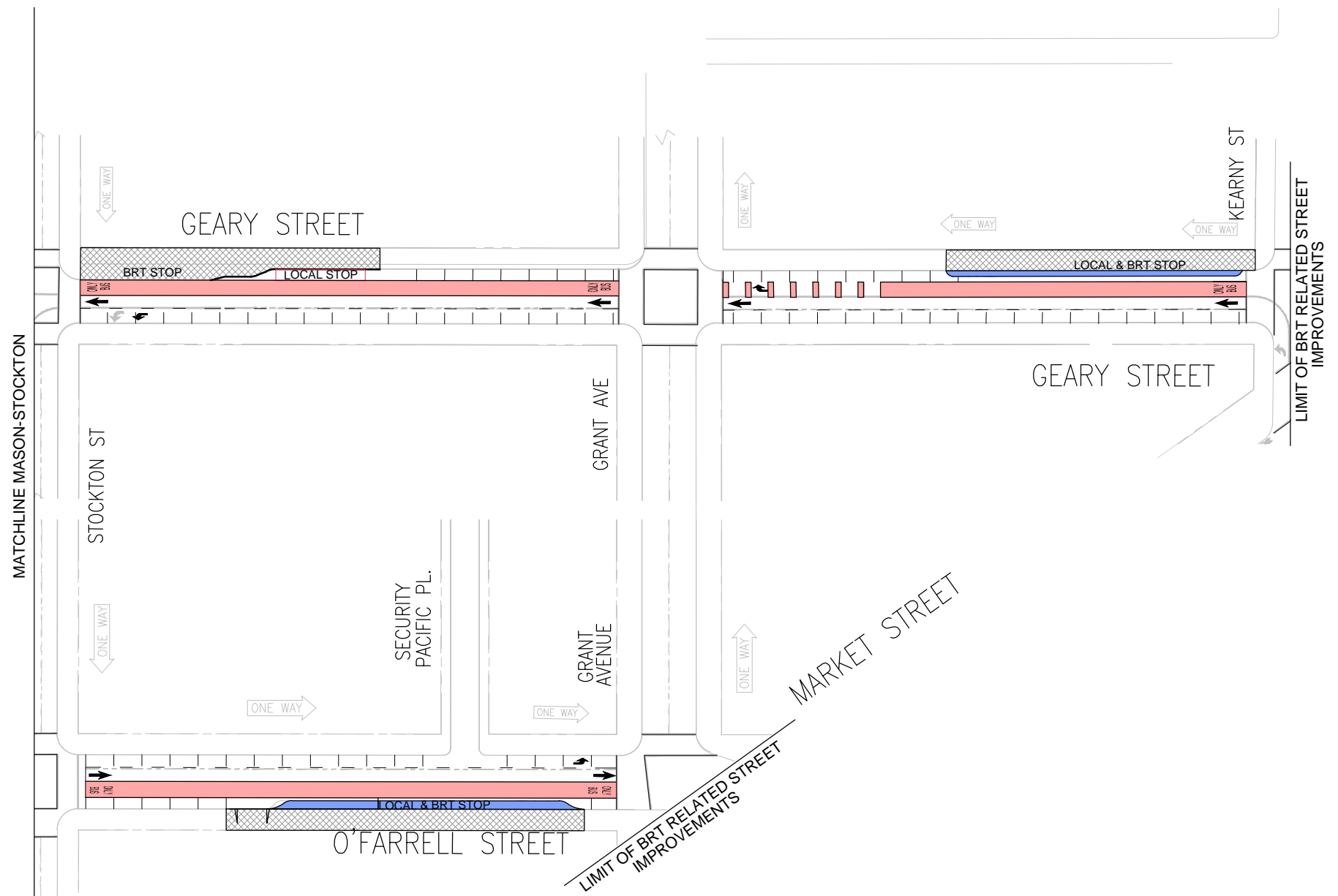
Date: AUGUST 9, 2016

Scale: 1"=50'

Sheet: 12 of 13

LEGEND:

- BUS-ONLY LANE
- BRT BUS BULB
- MEDIAN PLATFORM
- LOCAL BUS BULB
- MEDIAN
- LANDSCAPING
- CURBSIDE LOCAL STOP
- SIDEWALK IMPROVEMENT
- PEDESTRIAN CROSSING BULB
- STRIPED BUFFER



HYBRID ALTERNATIVE: STOCKTON ST. to MARKET ST.
GEARY CORRIDOR BUS RAPID TRANSIT PROJECT

PRELIMINARY NOT FOR CONSTRUCTION

| | | | | | |
|-----------|--|----------------------|---------------|-----------|-------|
| Des: C.H. | | Date: AUGUST 9, 2016 | Scale: 1"=50' | Sheet: 13 | of 13 |
| Dwn: C.H. | | | | | |