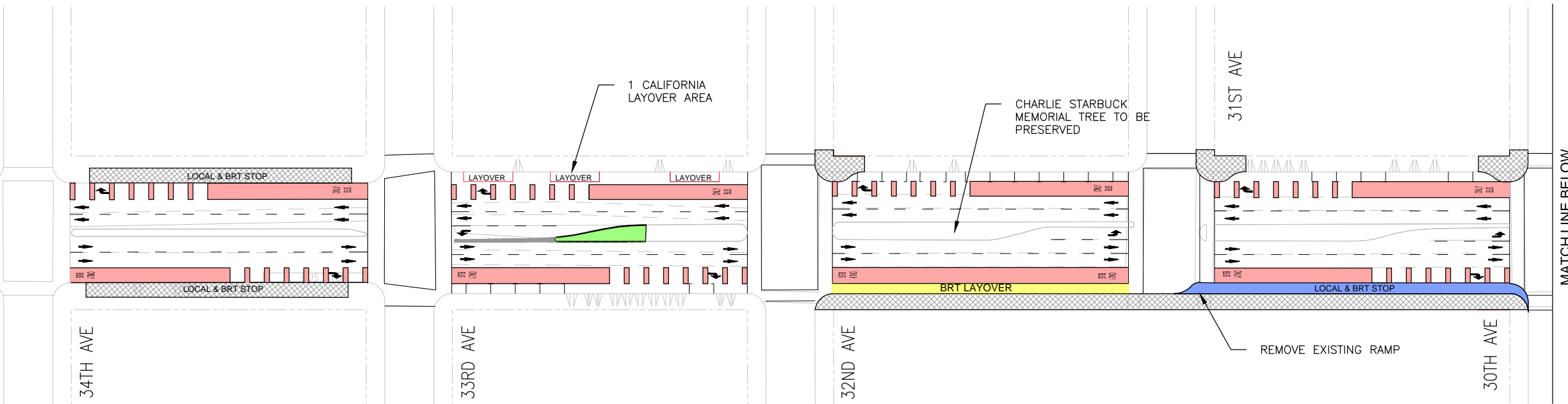


LEGEND:

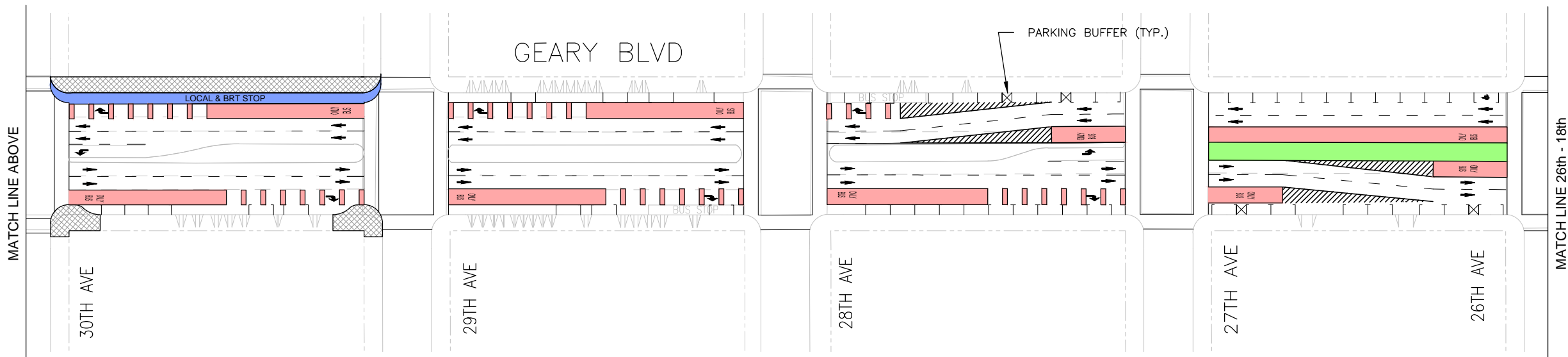
- BUS-ONLY LANE
- BRT BUS BULB
- MEDIAN PLATFORM
- LOCAL BUS BULB
- MEDIAN
- LANDSCAPING
- CURBSIDE LOCAL STOP
- SIDEWALK IMPROVEMENT
- 
- PEDESTRIAN CROSSING BULB
- 
- STRIPED BUFFER



LIMIT OF BRT RELATED STREET IMPROVEMENTS



MATCH LINE BELOW



MATCH LINE ABOVE

MATCH LINE 26th - 18th











**HYBRID ALTERNATIVE: 34th AVENUE to 26th AVENUE**  
**GEARY CORRIDOR BUS RAPID TRANSIT PROJECT**

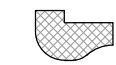
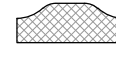

**PRELIMINARY NOT FOR CONSTRUCTION**

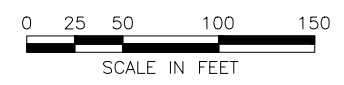
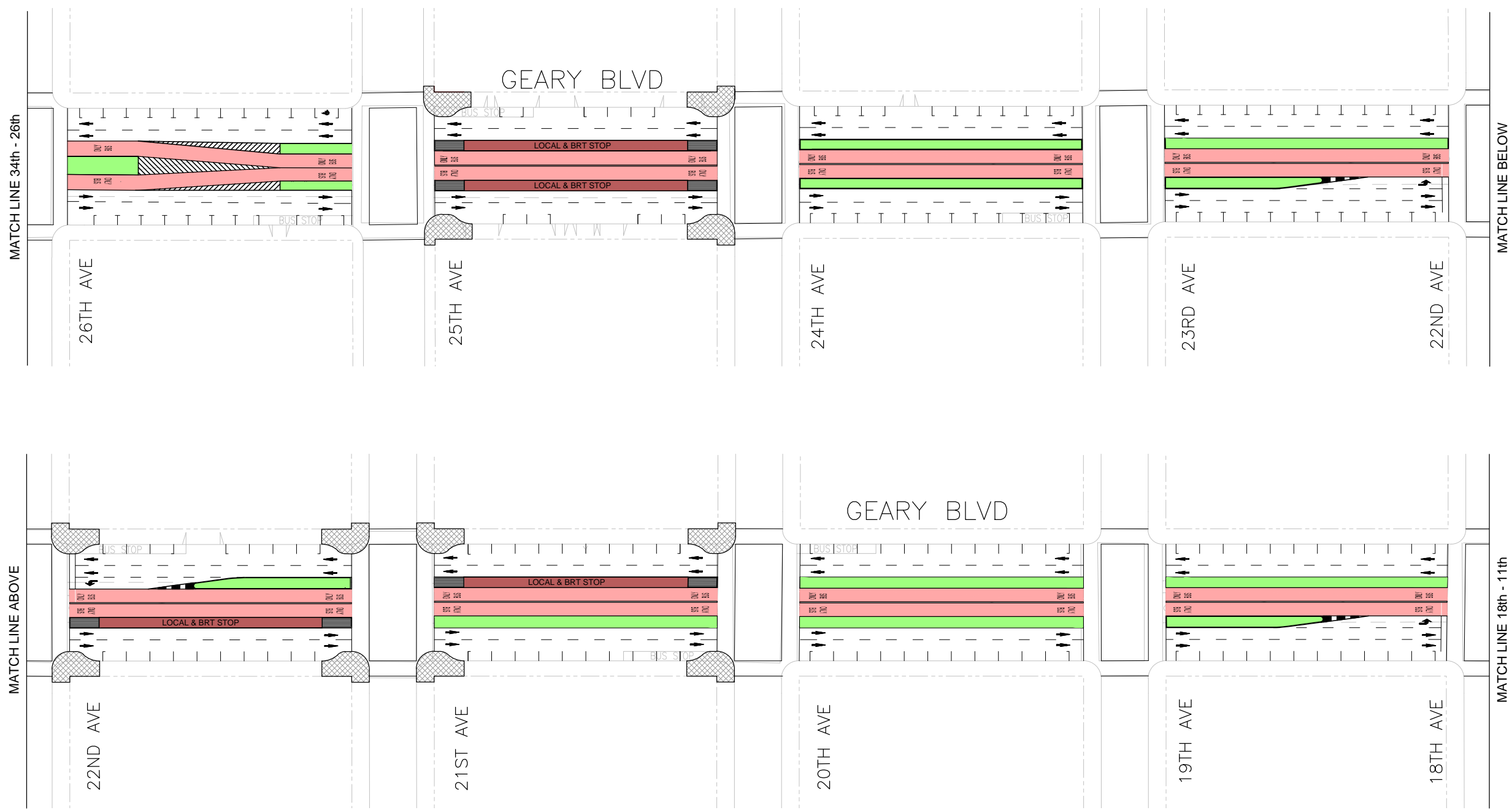
Des: C.H.		Date: March 14, 2017	Scale: 1"=50'	Sheet: 1	of 13
Dwn: C.H.					

LEGEND:

-  BUS-ONLY LANE
-  BRT BUS BULB
-  MEDIAN PLATFORM
-  LOCAL BUS BULB

-  MEDIAN
-  LANDSCAPING
-  CURBSIDE LOCAL STOP
-  SIDEWALK IMPROVEMENT

-  PEDESTRIAN CROSSING BULB
- 
-  STRIPED BUFFER











HYBRID ALTERNATIVE: 26th AVENUE to 18th AVENUE  
GEARY CORRIDOR BUS RAPID TRANSIT PROJECT

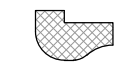
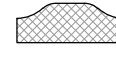
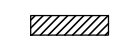
PRELIMINARY NOT FOR CONSTRUCTION

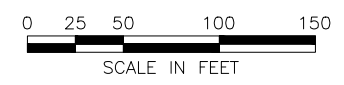
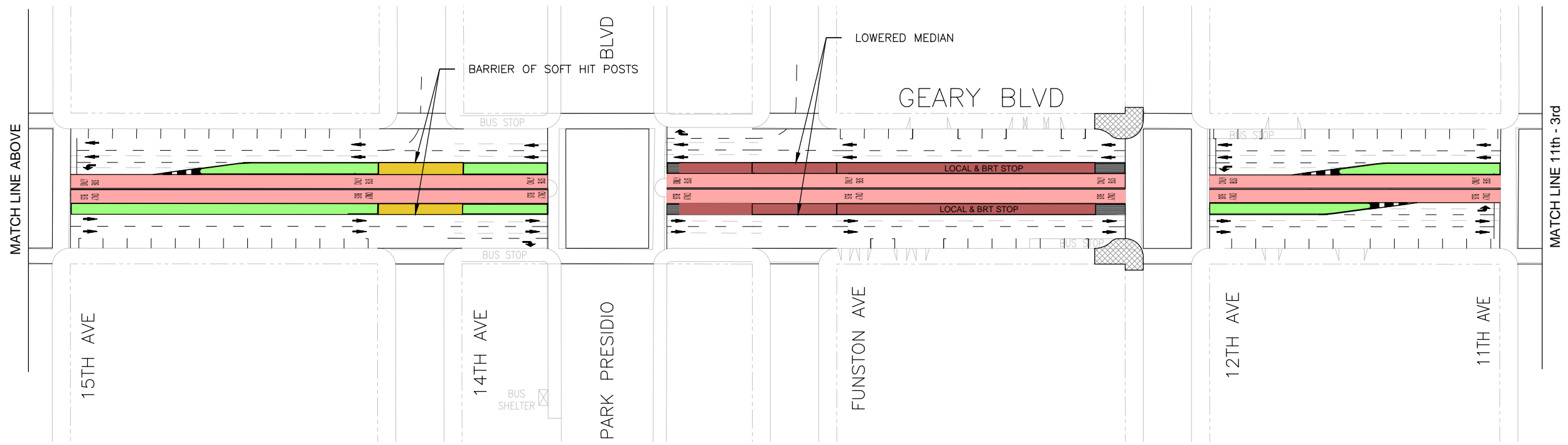
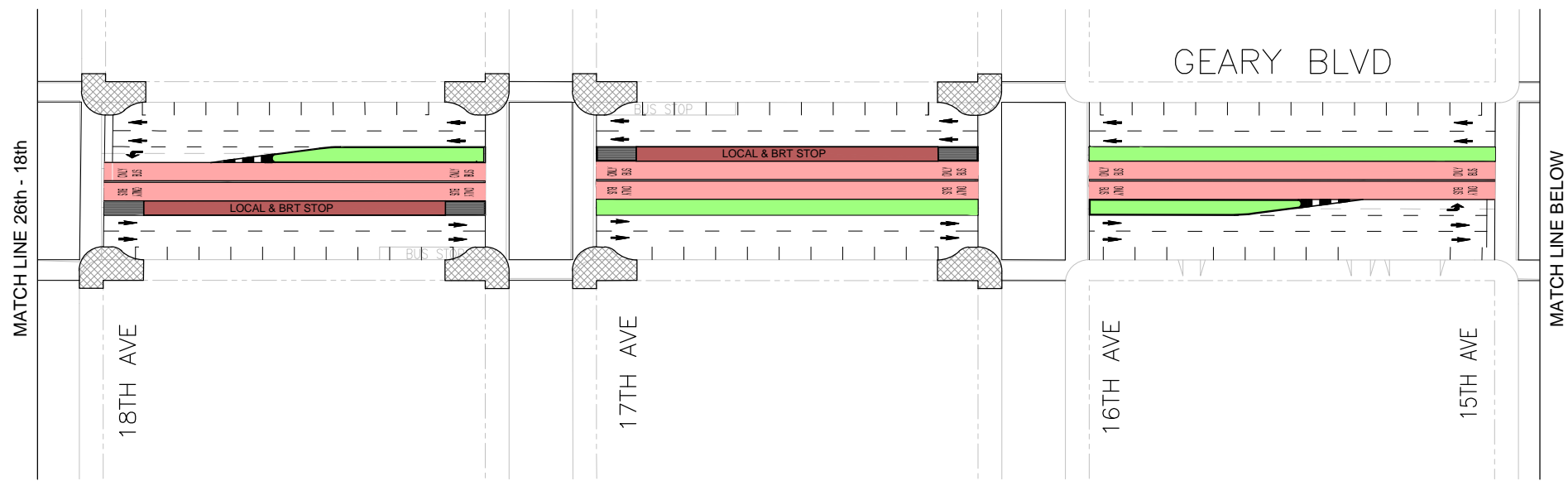
Des: C.H.	Date: March 14, 2017	Scale: 1"=50'	Sheet: 2	of	13
Dwn: C.H.					

LEGEND:

-  BUS-ONLY LANE
-  BRT BUS BULB
-  MEDIAN PLATFORM
-  LOCAL BUS BULB

-  MEDIAN
-  LANDSCAPING
-  CURBSIDE LOCAL STOP
-  SIDEWALK IMPROVEMENT

-  PEDESTRIAN CROSSING BULB
- 
-  STRIPED BUFFER







**HYBRID ALTERNATIVE: 18th AVENUE to 11th AVENUE**  
**GEARY CORRIDOR BUS RAPID TRANSIT PROJECT**

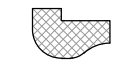
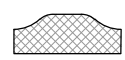

**PRELIMINARY NOT FOR CONSTRUCTION**

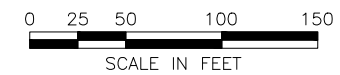
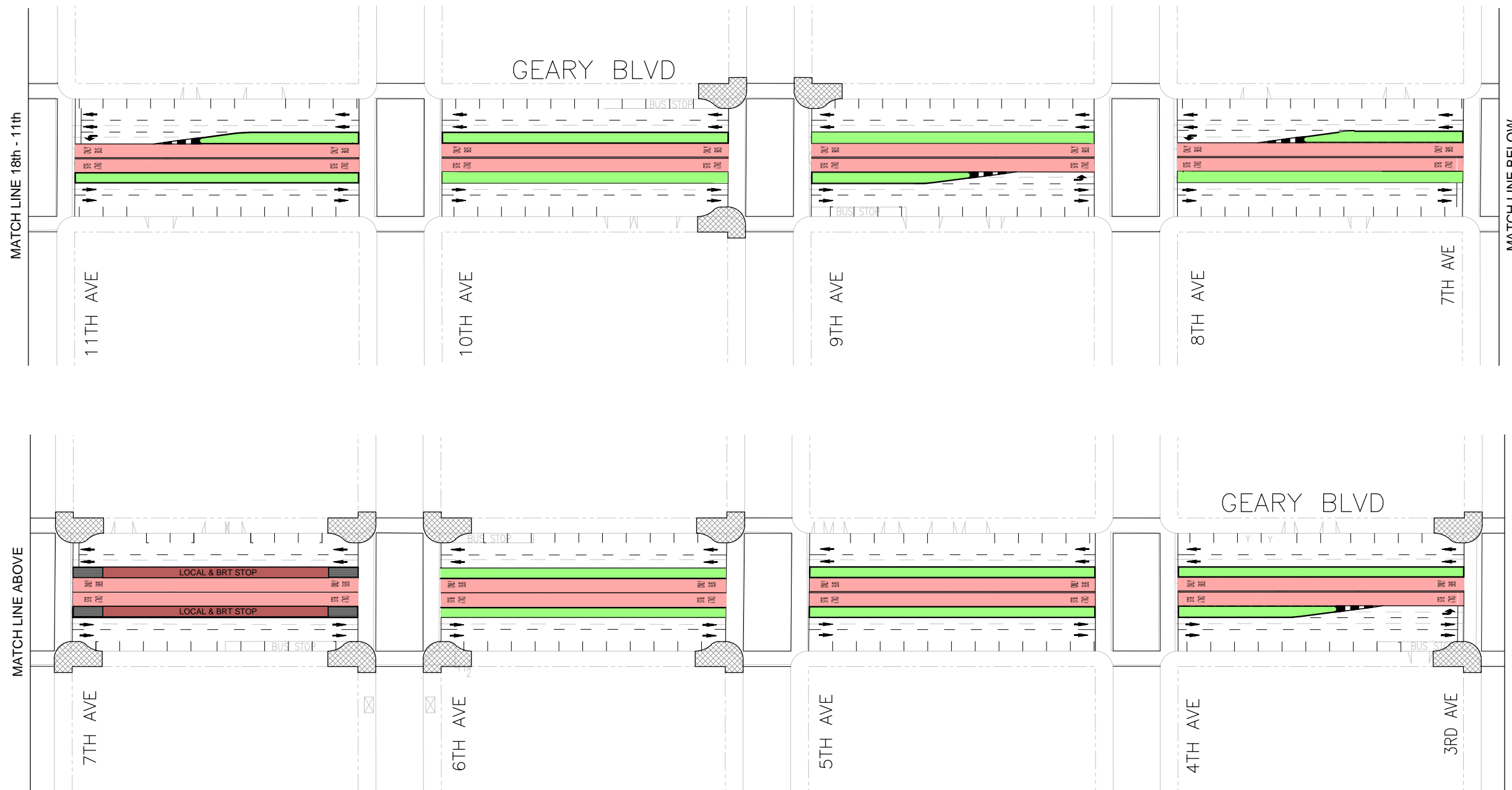
Des: C.H.	Date: March 14, 2017	Scale: 1"=50'	Sheet: 3 of 13
Dwn: C.H.			

LEGEND:

-  BUS-ONLY LANE
-  BRT BUS BULB
-  MEDIAN PLATFORM
-  LOCAL BUS BULB

-  MEDIAN
-  LANDSCAPING
-  CURBSIDE LOCAL STOP
-  SIDEWALK IMPROVEMENT

-  PEDESTRIAN CROSSING BULB
-  PEDESTRIAN CROSSING BULB
-  STRIPED BUFFER



HYBRID ALTERNATIVE: 11th AVENUE to 3rd AVENUE  
 GEARY CORRIDOR BUS RAPID TRANSIT PROJECT

PRELIMINARY NOT FOR CONSTRUCTION





Des: C.H.  
 Dwn: C.H.





Date: March 14, 2017



Scale: 1"=50'

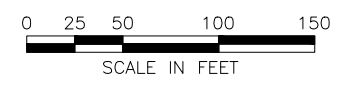
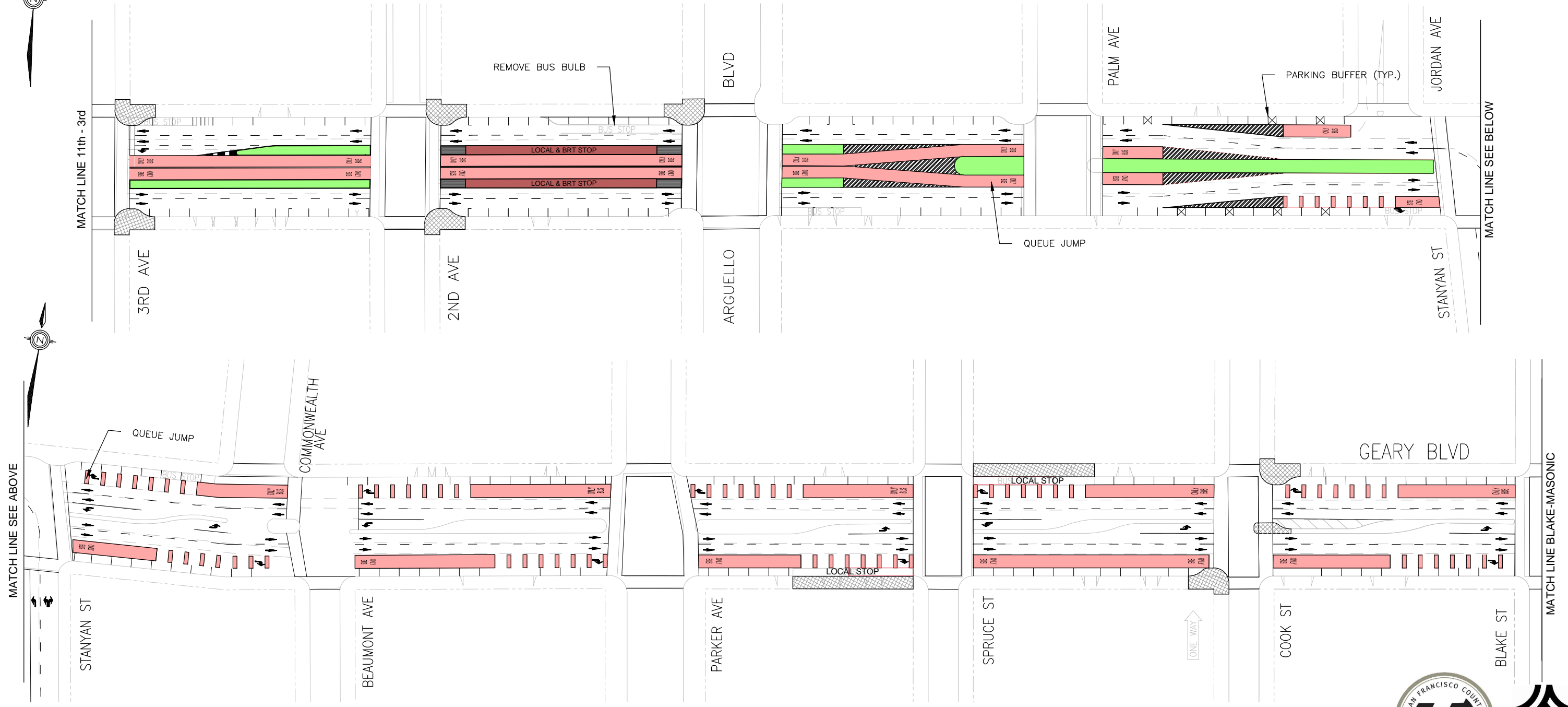
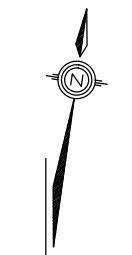
Sheet: 4 of 13

LEGEND:

-  BUS-ONLY LANE
-  BRT BUS BULB
-  MEDIAN PLATFORM
-  LOCAL BUS BULB

-  MEDIAN
-  LANDSCAPING
-  CURBSIDE LOCAL STOP
-  SIDEWALK IMPROVEMENT

-  PEDESTRIAN CROSSING BULB
-  STRIPED BUFFER



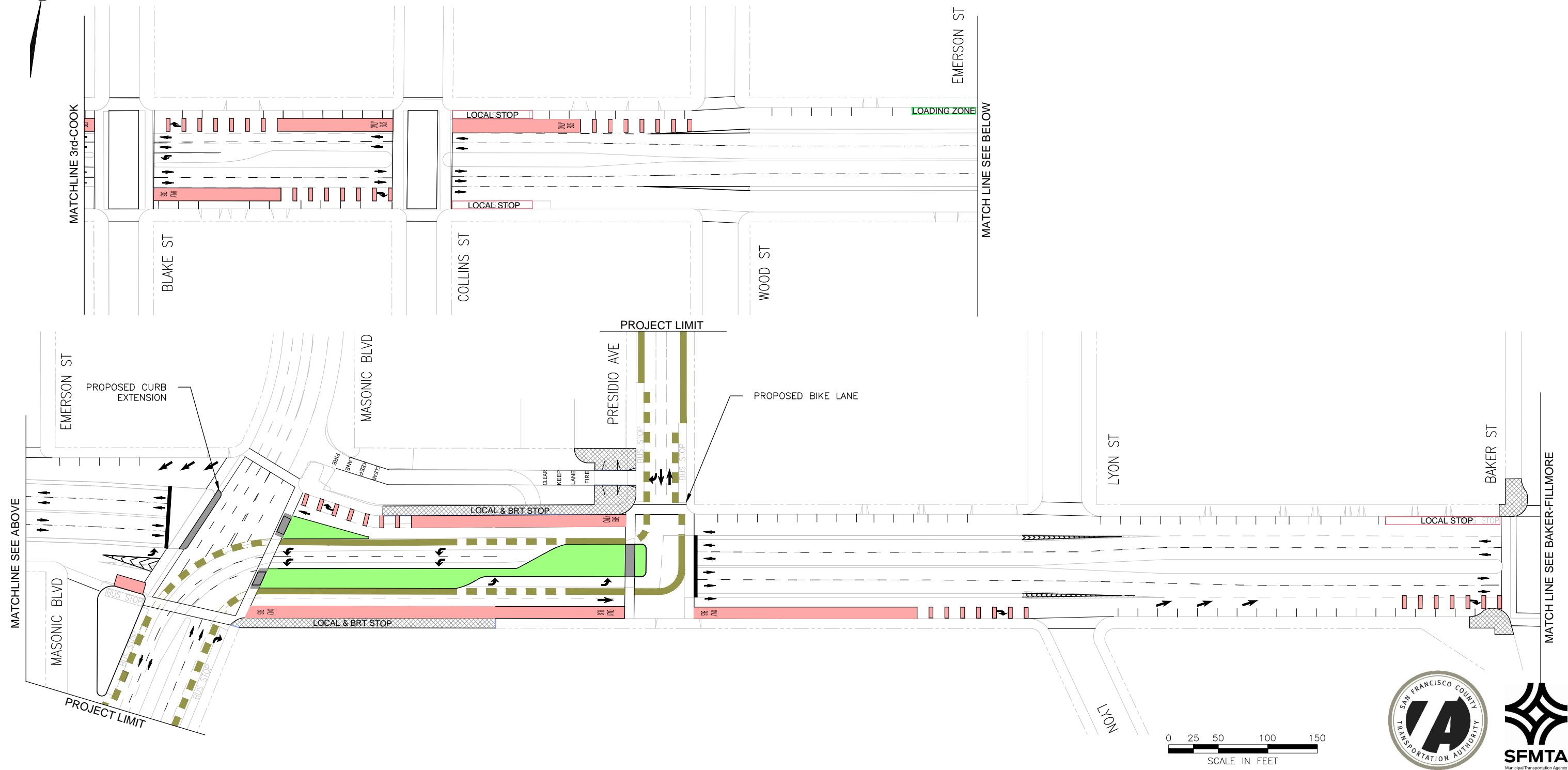
HYBRID ALTERNATIVE: 3rd AVENUE to BLAKE STREET  
GEARY CORRIDOR BUS RAPID TRANSIT PROJECT

PRELIMINARY NOT FOR CONSTRUCTION

Des: C.H.	Date: March 14, 2017	Scale: 1"=50'	Sheet: 5	of	13
Dwn: C.H.					

LEGEND:

- BUS-ONLY LANE
- BRT BUS BULB
- MEDIAN PLATFORM
- LOCAL BUS BULB
- MEDIAN
- LANDSCAPING
- CURBSIDE LOCAL STOP
- SIDEWALK IMPROVEMENT
- STRIPED BUFFER
- PEDESTRIAN CROSSING BULB
- STRIPED BUFFER



**HYBRID ALTERNATIVE: BLAKE STREET to BAKER STREET**  
**GEARY CORRIDOR BUS RAPID TRANSIT PROJECT**

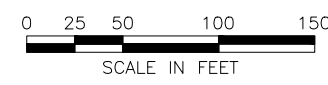
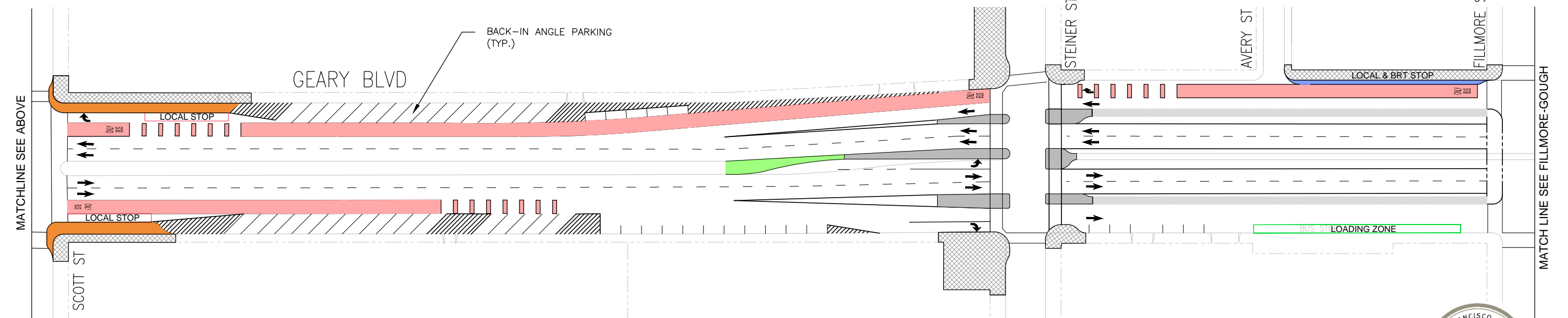
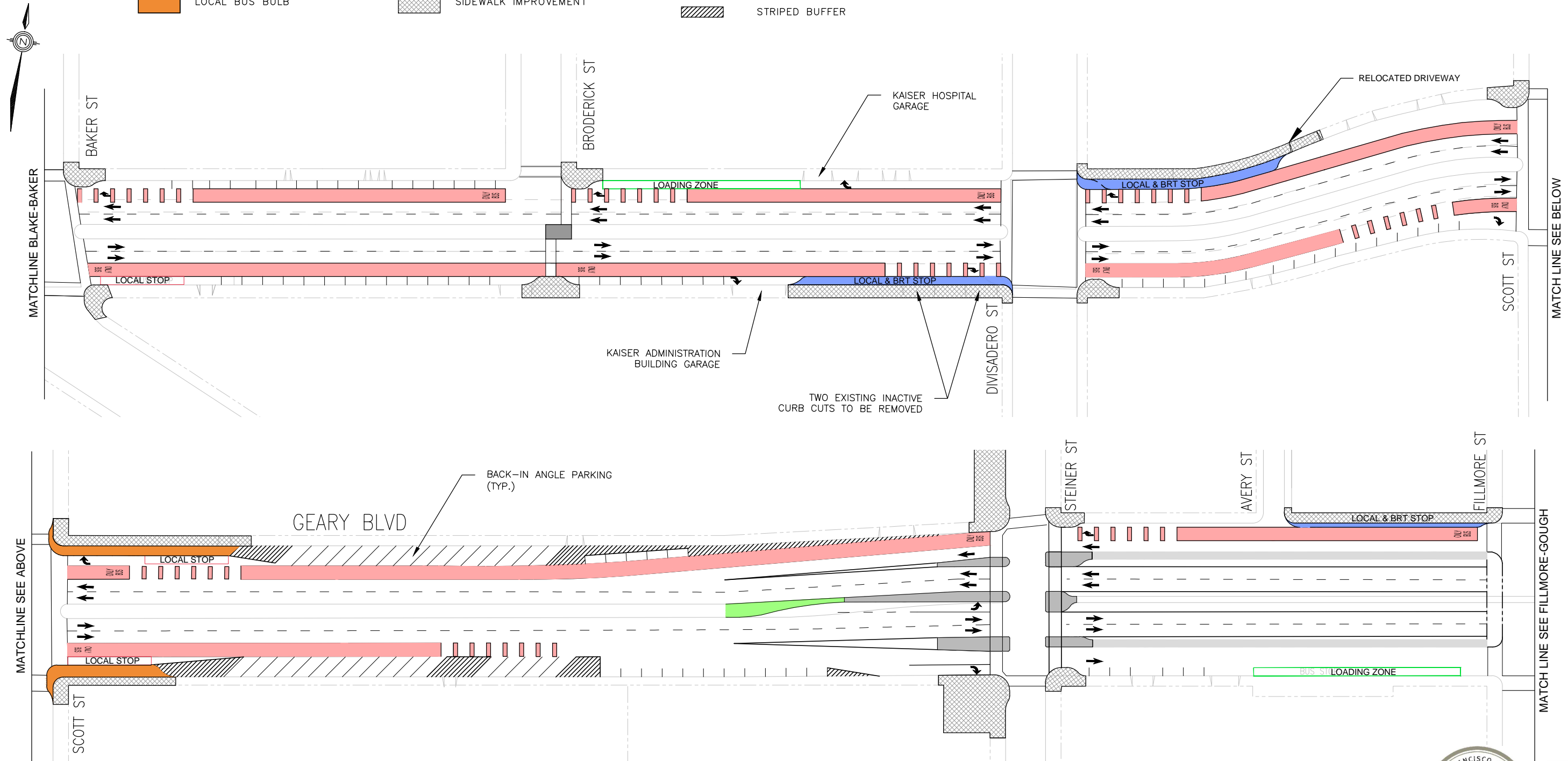
**PRELIMINARY NOT FOR CONSTRUCTION**

Des: C.H.		Date: March 14, 2017	Scale: 1"=50'	Sheet: <b>6</b> of <b>13</b>
Dwn: C.H.				



LEGEND:

- BUS-ONLY LANE
- BRT BUS BULB
- MEDIAN PLATFORM
- LOCAL BUS BULB
- MEDIAN
- LANDSCAPING
- CURBSIDE LOCAL STOP
- SIDEWALK IMPROVEMENT
- PEDESTRIAN CROSSING BULB
- STRIPED BUFFER



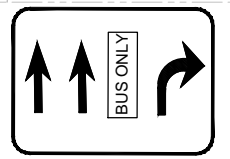
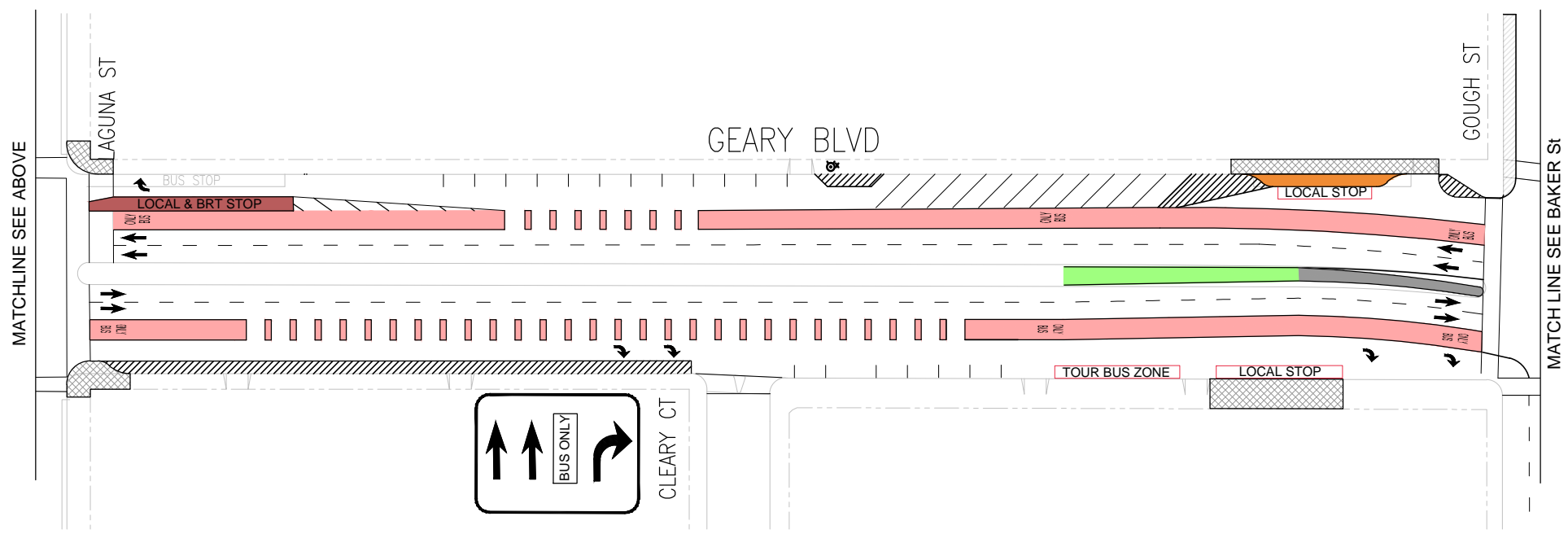
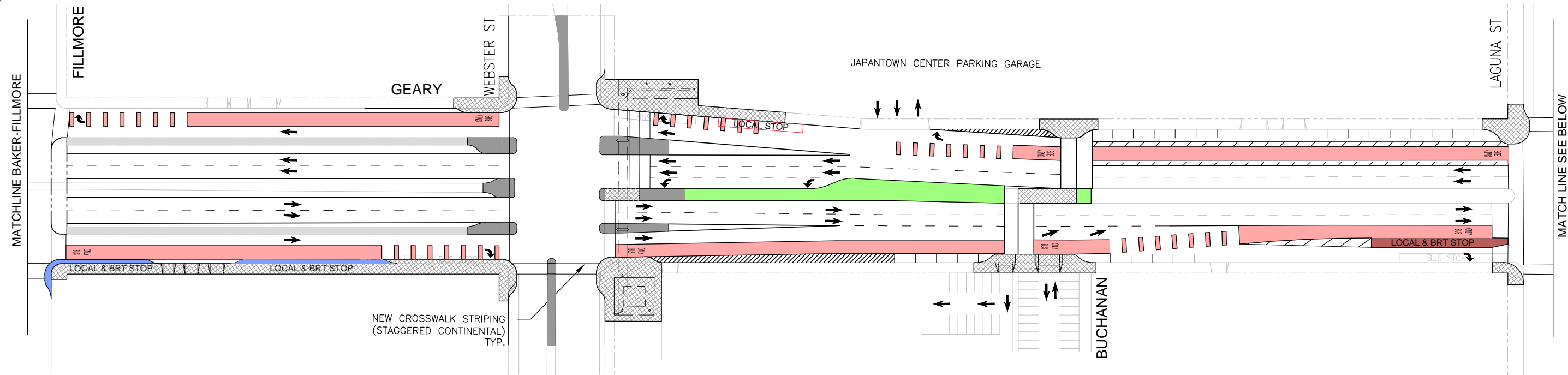
HYBRID ALTERNATIVE: BAKER ST. to FILLMORE ST.  
GEARY CORRIDOR BUS RAPID TRANSIT PROJECT

PRELIMINARY NOT FOR CONSTRUCTION

Des: C.H.	Date: March 14, 2017	Scale: 1"=50'	Sheet: 7 of 13
Dwn: C.H.			

LEGEND:

- BUS-ONLY LANE
- BRT BUS BULB
- MEDIAN PLATFORM
- LOCAL BUS BULB
- MEDIAN
- LANDSCAPING
- CURBSIDE LOCAL STOP
- SIDEWALK IMPROVEMENT
- 
- 
- 







HYBRID ALTERNATIVE: FILLMORE ST. to GOUGH ST.  
GEARY CORRIDOR BUS RAPID TRANSIT PROJECT





PRELIMINARY NOT FOR CONSTRUCTION

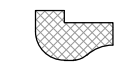
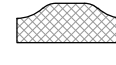
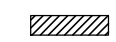
Des: C.H.		Date: March 14, 2017	Scale: 1"=50'	Sheet: 8	of 13
Dwn: C.H.					

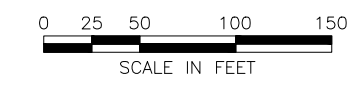
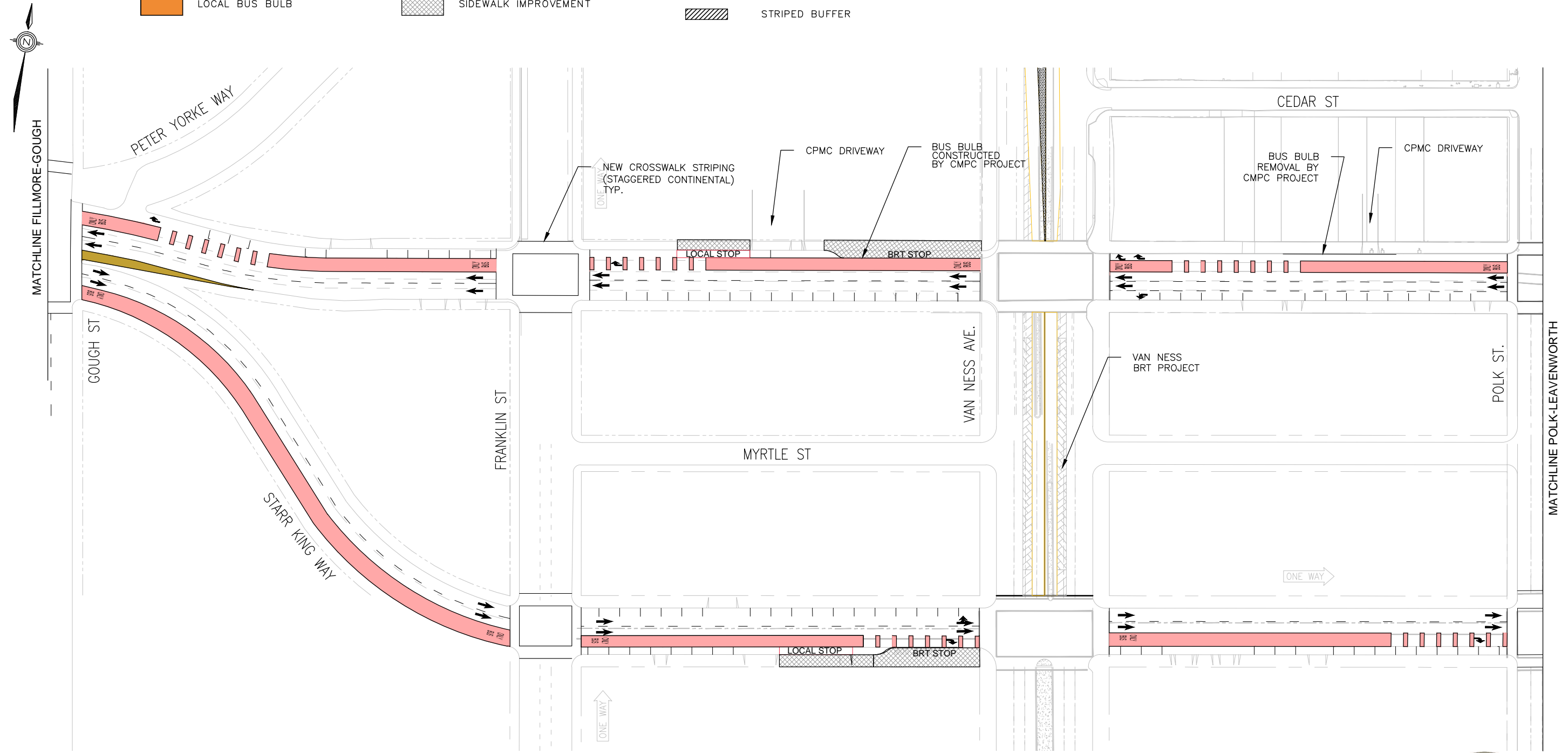


LEGEND:

-  BUS-ONLY LANE
-  BRT BUS BULB
-  MEDIAN PLATFORM
-  LOCAL BUS BULB

-  MEDIAN
-  LANDSCAPING
-  CURBSIDE LOCAL STOP
-  SIDEWALK IMPROVEMENT

-  PEDESTRIAN CROSSING BULB
-  PEDESTRIAN CROSSING BULB
-  STRIPED BUFFER



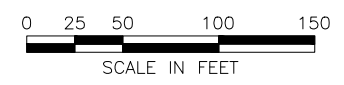
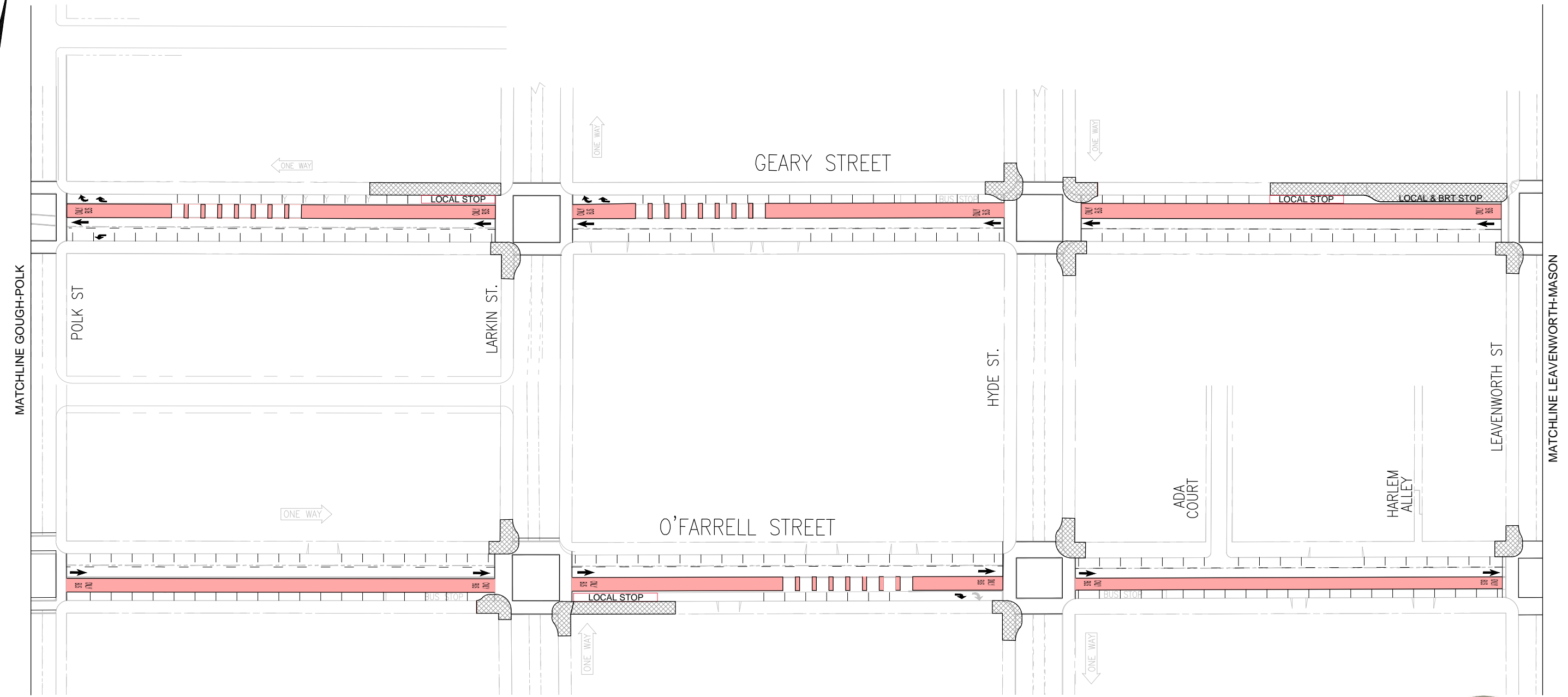
**HYBRID ALTERNATIVE: GOUGH STREET to POLK STREET**  
**GEARY CORRIDOR BUS RAPID TRANSIT PROJECT**

**PRELIMINARY NOT FOR CONSTRUCTION**

Des: C.H.	Date: March 14, 2017	Scale: 1"=50'	Sheet: 9 of 13
Dwn: C.H.			

LEGEND:

- BUS-ONLY LANE
- BRT BUS BULB
- MEDIAN PLATFORM
- LOCAL BUS BULB
- MEDIAN
- LANDSCAPING
- CURBSIDE LOCAL STOP
- SIDEWALK IMPROVEMENT
- STRIPED BUFFER
- PEDESTRIAN CROSSING BULB
- STRIPED BUFFER



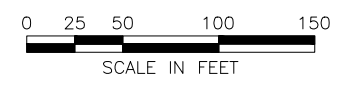
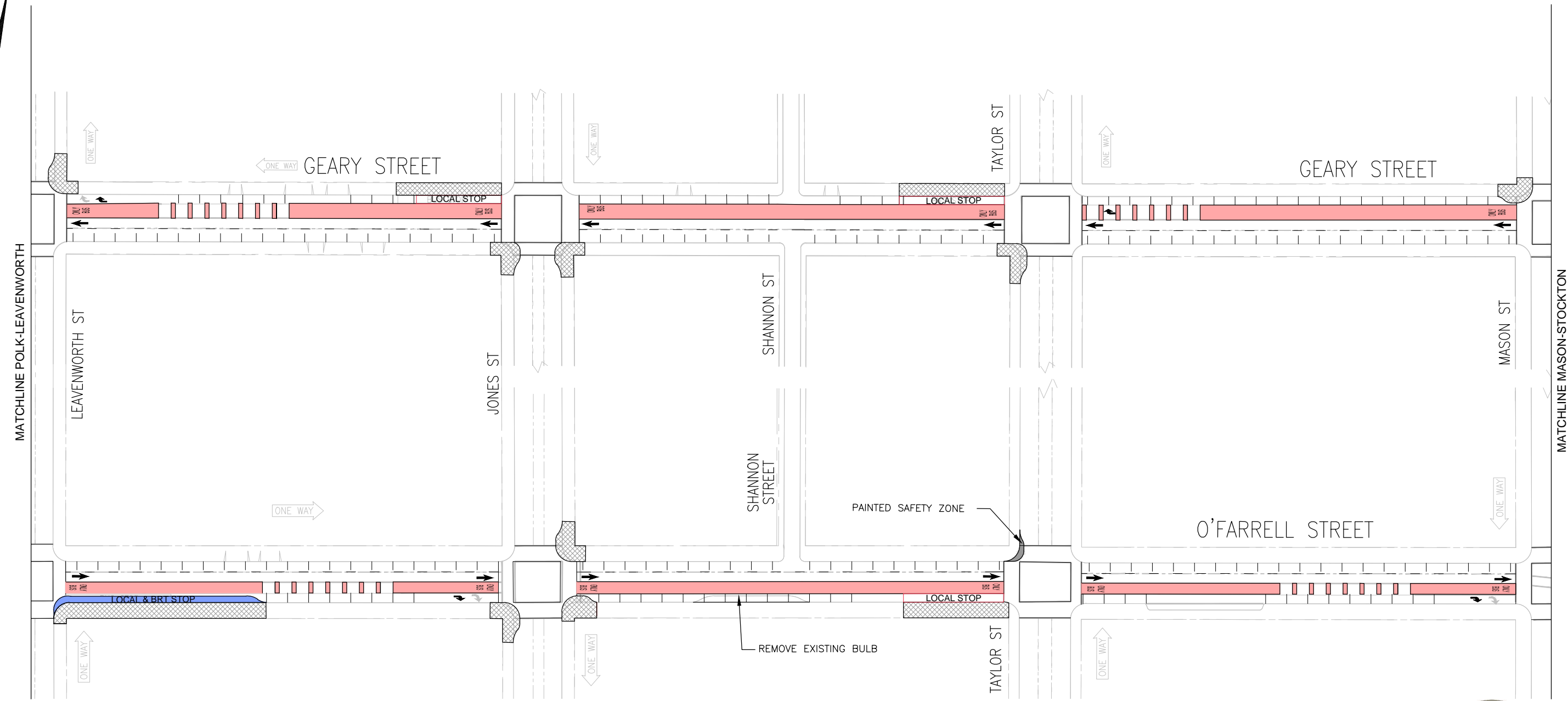
**HYBRID ALTERNATIVE: POLK ST.-LEAVENWORTH ST.**  
**GEARY CORRIDOR BUS RAPID TRANSIT PROJECT**

**PRELIMINARY NOT FOR CONSTRUCTION**

Des: C.H.		Date: March 14, 2017	Scale: 1"=50'	Sheet: 10	of 13
Dwn: C.H.					

LEGEND:

- BUS-ONLY LANE
- BRT BUS BULB
- MEDIAN PLATFORM
- LOCAL BUS BULB
- MEDIAN
- LANDSCAPING
- CURBSIDE LOCAL STOP
- SIDEWALK IMPROVEMENT
- 
- PEDESTRIAN CROSSING BULB
- 
- STRIPED BUFFER



**HYBRID ALTERNATIVE: LEAVENWORTH ST. to MASON ST.**  
**GEARY CORRIDOR BUS RAPID TRANSIT PROJECT**

**PRELIMINARY NOT FOR CONSTRUCTION**

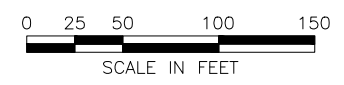
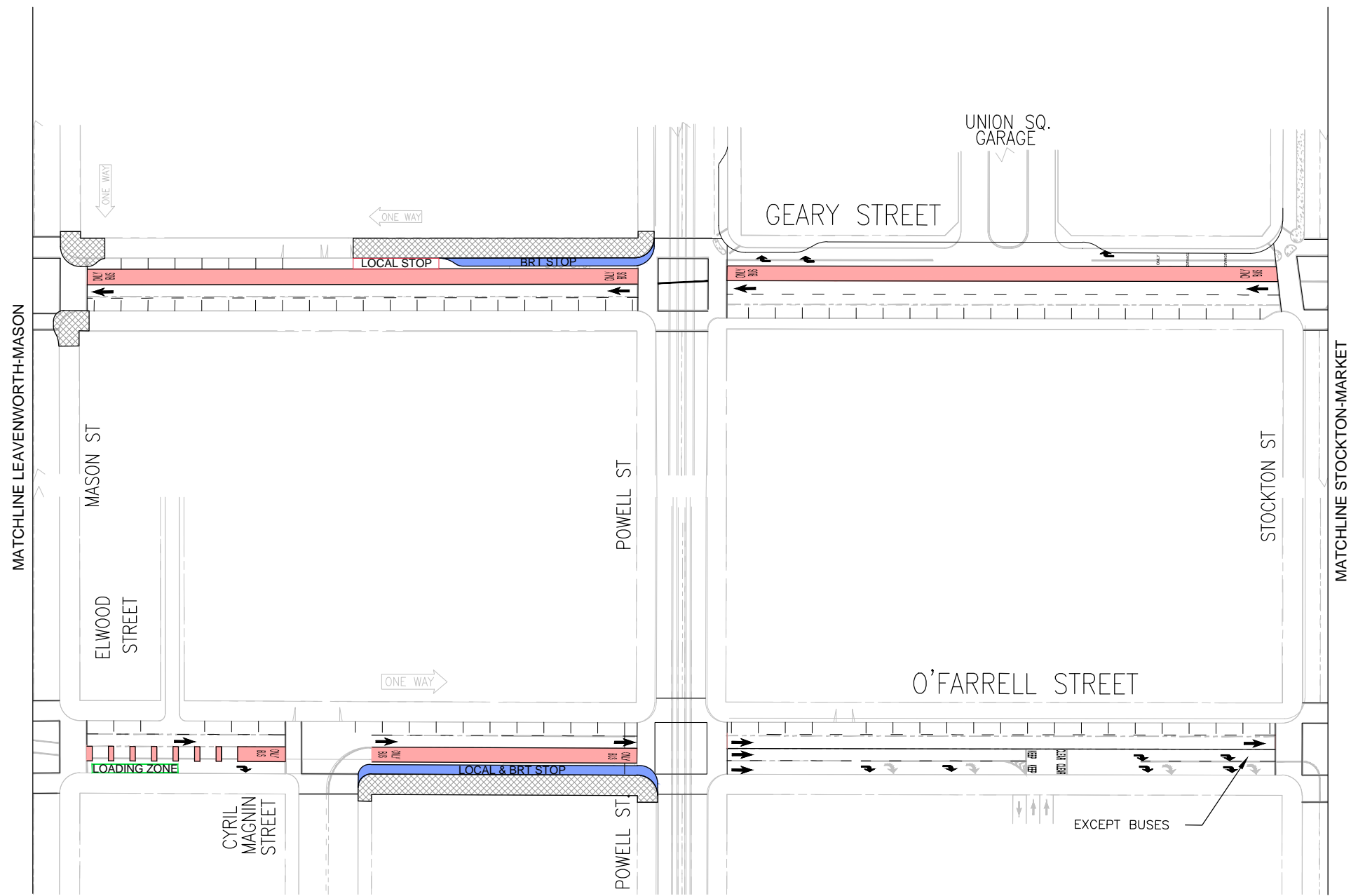
Des: C.H.	Date: March 14, 2017	Scale: 1"=50'	Sheet: 11	of	13
Dwn: C.H.					

LEGEND:

- BUS-ONLY LANE
- BRT BUS BULB
- MEDIAN PLATFORM
- LOCAL BUS BULB

- MEDIAN
- LANDSCAPING
- CURBSIDE LOCAL STOP
- SIDEWALK IMPROVEMENT

- PEDESTRIAN CROSSING BULB
- STRIPED BUFFER



HYBRID ALTERNATIVE: MASON ST. to STOCKTON ST.  
 GEARY CORRIDOR BUS RAPID TRANSIT PROJECT

PRELIMINARY NOT FOR CONSTRUCTION

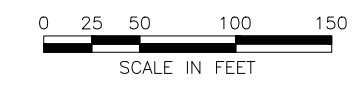
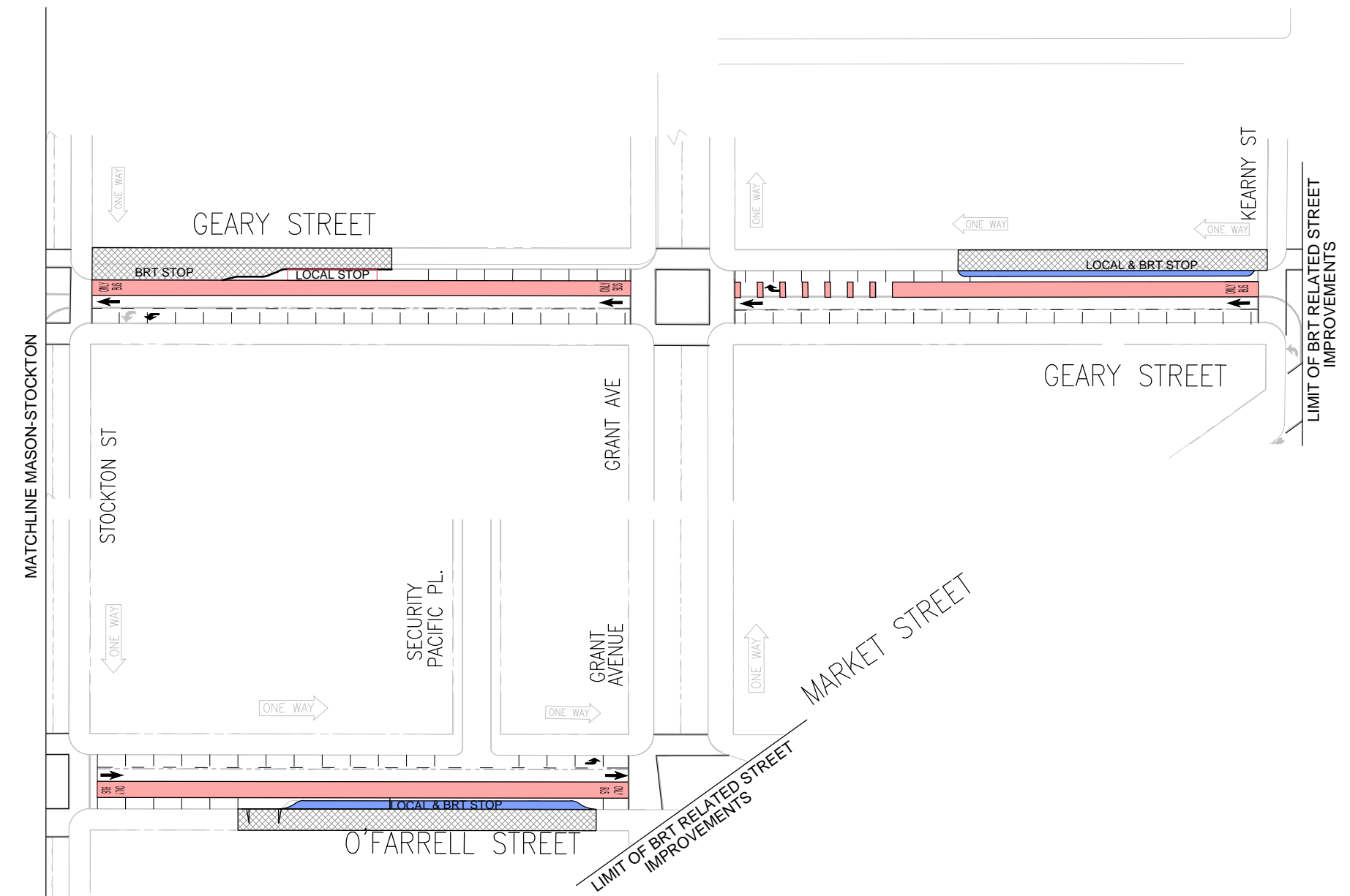
Des: C.H.		Date: March 14, 2017	Scale: 1"=50'	Sheet: 12	of	13
Dwn: C.H.						

LEGEND:

- BUS-ONLY LANE
- BRT BUS BULB
- MEDIAN PLATFORM
- LOCAL BUS BULB

- MEDIAN
- LANDSCAPING
- CURBSIDE LOCAL STOP
- SIDEWALK IMPROVEMENT

- PEDESTRIAN CROSSING BULB
- STRIPED BUFFER



**HYBRID ALTERNATIVE: STOCKTON ST. to MARKET ST.**  
**GEARY CORRIDOR BUS RAPID TRANSIT PROJECT**

**PRELIMINARY NOT FOR CONSTRUCTION**

Des: C.H.		Date: March 14, 2017	Scale: 1"=50'	Sheet: 13	of 13
Dwn: C.H.					